






# Lemon Grove Loop Cerro San Luis Natural Reserve

**Legend**

-  Hike/Bike Trail Head
-  Hiking Only Trail Head
-  PixOnPeaks Location
-  PixOnPeaks Route
-  Trails

Picture at lemon Trees  
Elevation gain: 420'  
Distance 2.2 miles  
Trail head address: 1183 Fernandez Road  
35.274522, -120.672438

Download this map and use with  
a pdf map ap on your smart-  
phone for gps navigation.

