



























# City of San Luis Obispo Zoning Map

June 2022

## Legend of Zones

-  Creeks
-  City Limit
-  Conservation/Open Space (C/OS)
-  Low Density Residential (R-1)
-  Medium Density Residential (R-2)
-  Medium-High Density Residential (R-3)
-  High Density Residential (R-4)
-  Agriculture (AG)
-  Business Park (BP)
-  Neighborhood Commercial (C-N)
-  Tourist Commercial (C-T)
-  Community Commercial (C-C)
-  Retail Commercial (C-R)
-  Downtown Commercial (C-D)
-  Service Commercial (C-S)
-  Manufacturing (M)
-  Office (O)
-  Public Facility (PF)

## Overlay Zones

-  Cannabis Business Zones (CBZ)
-  300' Buffer Area of Residential Zones within the South Broad CBZ
-  H Historic Overlay
-  S Special Considerations
-  SF Special Focus
-  SP Specific Plan Area
-  MU Mixed Use
-  PD Planned Development
- 5, 10, 20, 40, 100, 160, 400 - Minimum Parcel Size

