

# FLOOD INSURANCE STUDY

## FEDERAL EMERGENCY MANAGEMENT AGENCY

VOLUME 3 OF 3



### SAN LUIS OBISPO COUNTY, CALIFORNIA AND INCORPORATED AREAS

COMMUNITY NAME	COMMUNITY NUMBER
ARROYO GRANDE, CITY OF	060305
ATASCADERO, CITY OF	060700
EL PASO DE ROBLES, CITY OF	060308
GROVER BEACH, CITY OF	060306
MORRO BAY, CITY OF	060307
PISMO BEACH, CITY OF	060309
SAN LUIS OBISPO, CITY OF	060310
SAN LUIS OBISPO COUNTY UNINCORPORATED AREAS	060304



# FEMA

**REVISED:**

MAY 16, 2017

FLOOD INSURANCE STUDY NUMBER  
06079CV003C

Version Number 2.3.2.2

# TABLE OF CONTENTS

## Volume 1

	<u>Page</u>
<b>SECTION 1.0 – INTRODUCTION</b>	<b>1</b>
1.1 The National Flood Insurance Program	1
1.2 Purpose of this Flood Insurance Study Report	2
1.3 Jurisdictions Included in the Flood Insurance Study Project	2
1.4 Considerations for using this Flood Insurance Study Report	10
<b>SECTION 2.0 – FLOODPLAIN MANAGEMENT APPLICATIONS</b>	<b>21</b>
2.1 Floodplain Boundaries	21
2.2 Floodways	35
2.3 Base Flood Elevations	36
2.4 Non-Encroachment Zones	36
2.5 Coastal Flood Hazard Areas	37
2.5.1 Water Elevations and the Effects of Waves	37
2.5.2 Floodplain Boundaries and BFEs for Coastal Areas	38
2.5.3 Coastal High Hazard Areas	39
2.5.4 Limit of Moderate Wave Action	40
<b>SECTION 3.0 – INSURANCE APPLICATIONS</b>	<b>40</b>
3.1 National Flood Insurance Program Insurance Zones	40
3.2 Coastal Barrier Resources System	41
<b>SECTION 4.0 – AREA STUDIED</b>	<b>41</b>
4.1 Basin Description	41
4.2 Principal Flood Problems	42
4.3 Non-Levee Flood Protection Measures	43
4.4 Levees	47
<b>SECTION 5.0 – ENGINEERING METHODS</b>	<b>51</b>
5.1 Hydrologic Analyses	51
5.2 Hydraulic Analyses	62

### Figures

	<u>Page</u>
Figure 1: FIRM Panel Index	12
Figure 2: FIRM Notes to Users	14
Figure 3: Map Legend for FIRM	17
Figure 4: Floodway Schematic	35
Figure 5: Wave Runup Transect Schematic	38
Figure 6: Coastal Transect Schematic	40
Figure 7: Frequency Discharge-Drainage Area Curves	61

**Volume 1, continued**  
Tables

	<u>Page</u>
Table 1: Listing of NFIP Jurisdictions	2
Table 2: Flooding Sources Included in this FIS Report	22
Table 3: Flood Zone Designations by Community	41
Table 4: Coastal Barrier Resources System Information	41
Table 5: Basin Characteristics	41
Table 6: Principal Flood Problems	42
Table 7: Historic Flooding Elevations	43
Table 8: Non-Levee Flood Protection Measures	44
Table 9: Levees	49
Table 10: Summary of Discharges	52
Table 11: Summary of Non-Coastal Stillwater Elevations	61
Table 12: Stream Gage Information used to Determine Discharges	62
Table 13: Summary of Hydrologic and Hydraulic Analyses	63

**Volume 2**

	<u>Page</u>
5.3 Coastal Analyses	97
5.3.1 Total Stillwater Elevations	97
5.3.2 Waves	99
5.3.3 Coastal Erosion	99
5.3.4 Wave Hazard Analyses	100
5.4 Alluvial Fan Analyses	114
<b>SECTION 6.0 – MAPPING METHODS</b>	<b>115</b>
6.1 Vertical and Horizontal Control	115
6.2 Base Map	117
6.3 Floodplain and Floodway Delineation	118
6.4 Coastal Flood Hazard Mapping	154
6.5 FIRM Revisions	157
6.5.1 Letters of Map Amendment	158
6.5.2 Letters of Map Revision Based on Fill	158
6.5.3 Letters of Map Revision	158
6.5.4 Physical Map Revisions	159
6.5.5 Contracted Restudies	159
6.5.6 Community Map History	159
<b>SECTION 7.0 – CONTRACTED STUDIES AND COMMUNITY COORDINATION</b>	<b>161</b>
7.1 Contracted Studies	161
7.2 Community Meetings	169
<b>SECTION 8.0 – ADDITIONAL INFORMATION</b>	<b>172</b>
<b>SECTION 9.0 – BIBLIOGRAPHY AND REFERENCES</b>	<b>173</b>

**Volume 2, continued**  
Figures

	<u>Page</u>
Figure 8: 1% Annual Chance Total Stillwater Elevations for Coastal Areas	98
Figure 9: Transect Location Map	112

Tables

	<u>Page</u>
Table 14: Roughness Coefficients	96
Table 15: Summary of Coastal Analyses	97
Table 16: Tide Gage Analysis Specifics	99
Table 17: Coastal Transect Parameters	101
Table 18: Summary of Alluvial Fan Analyses	114
Table 19: Results of Alluvial Fan Analyses	114
Table 20: Countywide Vertical Datum Conversion	115
Table 21: Stream-Based Vertical Datum Conversion	116
Table 22: Base Map Sources	118
Table 23: Summary of Topographic Elevation Data used in Mapping	119
Table 24: Floodway Data	120
Table 25: Flood Hazard and Non-Encroachment Data for Selected Streams	154
Table 26: Summary of Coastal Transect Mapping Considerations	155
Table 27: Incorporated Letters of Map Change	159
Table 28: Community Map History	160
Table 29: Summary of Contracted Studies Included in this FIS Report	161
Table 30: Community Meetings	170
Table 31: Map Repositories	172
Table 32: Additional Information	173
Table 33: Bibliography and References	174

Exhibits

Flood Profiles	<u>Panel</u>
Arroyo Grande Creek	01-06 P
Atascadero Creek	07-10 P

**Volume 3**  
Exhibits

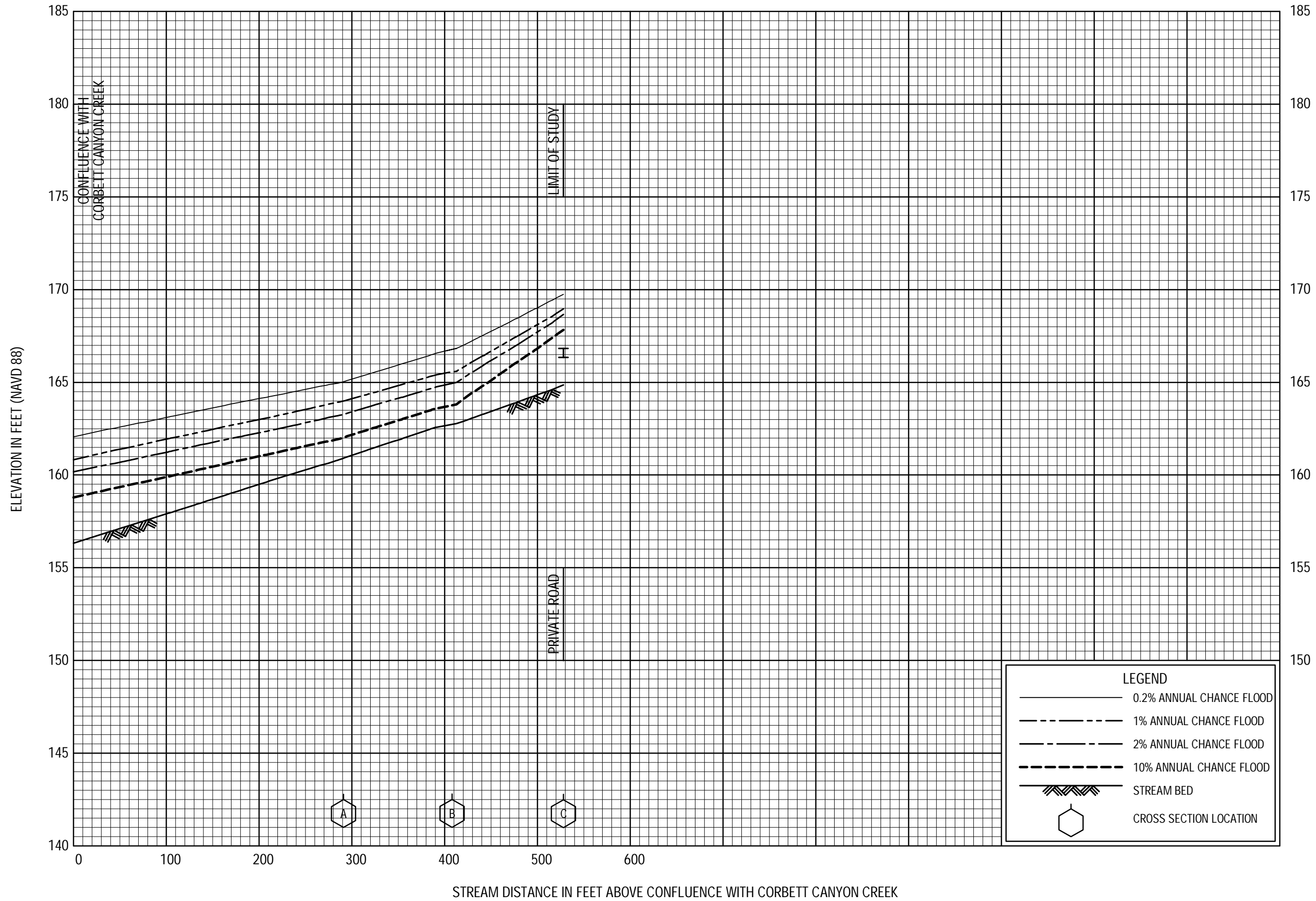
Flood Profiles	<u>Panel</u>
Carpenter Canyon Creek	11 P
Cayucos Creek	12 P
Chorro Creek	13 P
Corbett Canyon Creek	14-15 P

**Volume 3, continued**  
Exhibits

Flood Profiles	<u>Panel</u>
Deleissigues Creek	16-17 P
Graves Creek	18-23 P
Little Cayucos Creek	24 P
Little Morro Creek	25-26 P
Los Berros Creek	27-30 P
Meadow Creek	31-34 P
Morro Creek	35-37 P
Mountain Springs Creek	38-39 P
Nipomo Creek	40-43 P
Noname Creek	44-45 P
North Fork Los Berros Creek	46 P
North Fork Paloma Creek	47 P
Old Garden Creek	48-49 P
Paloma Creek	50-52 P
Peachy Canyon Creek	53 P
Pismo Creek	54 P
Prefumo Canyon Creek	55 P
Prefumo Creek	56-57 P
Salinas River	58-66 P
San Luis Obispo Creek	67-73 P
Santa Margarita Creek	74-77 P
Santa Rosa Creek	78-80 P
Santa Rosa Creek Split Flow	81 P
See Canyon Creek	82 P
South Branch Toad Creek	83 P
South Branch Unnamed Creek No. 1	84 P
Stenner Creek	85-86 P
Tefft Road Tributary	87-89 P
Tefft Road Tributary East Fork	90 P
Toad Creek (Main and North Branch)	91-92 P
Toro Creek	93 P
Unnamed Creek No. 1	94-97 P
Unnamed Creek (Alva Paul Creek)	98-99 P
Willow Creek	100 P
Yerba Buena Creek	101 P

**Published Separately**

Flood Insurance Rate Map (FIRM)

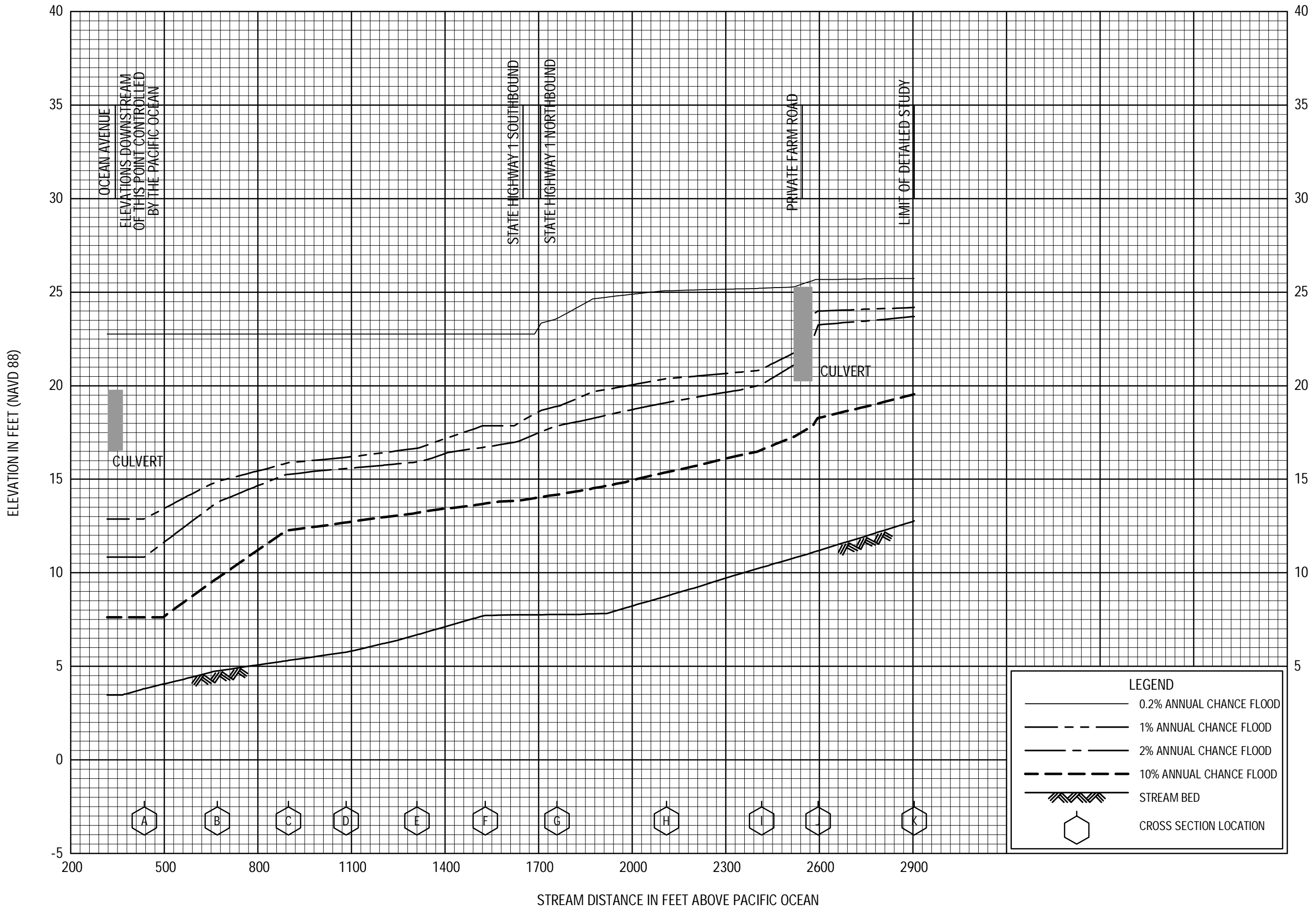


FLOOD PROFILES

CARPENTER CANYON CREEK

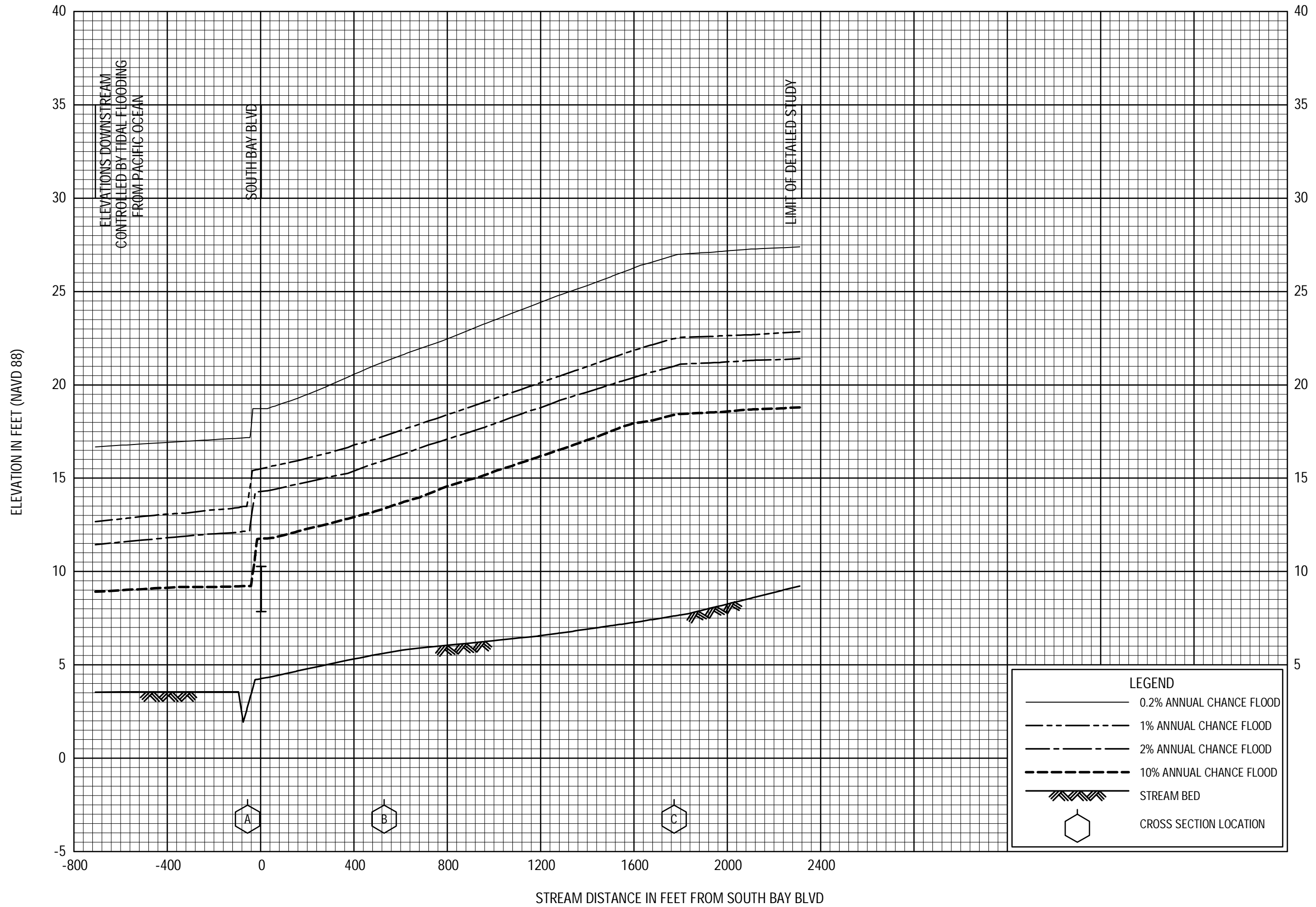
FEDERAL EMERGENCY MANAGEMENT AGENCY

SAN LUIS OBISPO COUNTY, CA  
AND INCORPORATED AREAS



FLOOD PROFILES  
CAYUCOS CREEK

FEDERAL EMERGENCY MANAGEMENT AGENCY  
SAN LUIS OBISPO COUNTY, CA  
AND INCORPORATED AREAS



FLOOD PROFILES

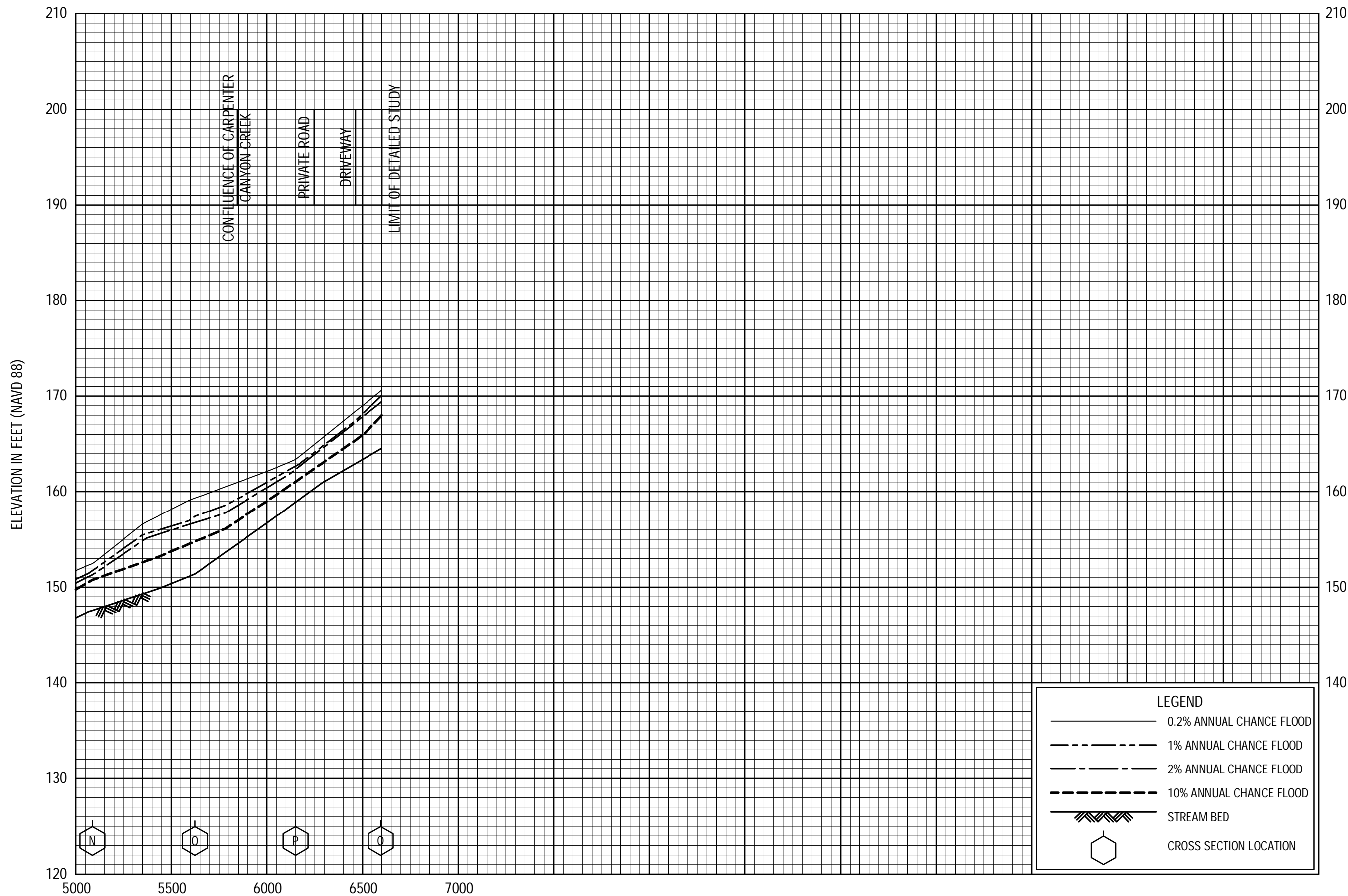
CHORRO CREEK

FEDERAL EMERGENCY MANAGEMENT AGENCY

SAN LUIS OBISPO COUNTY, CA  
AND INCORPORATED AREAS







FLOOD PROFILES

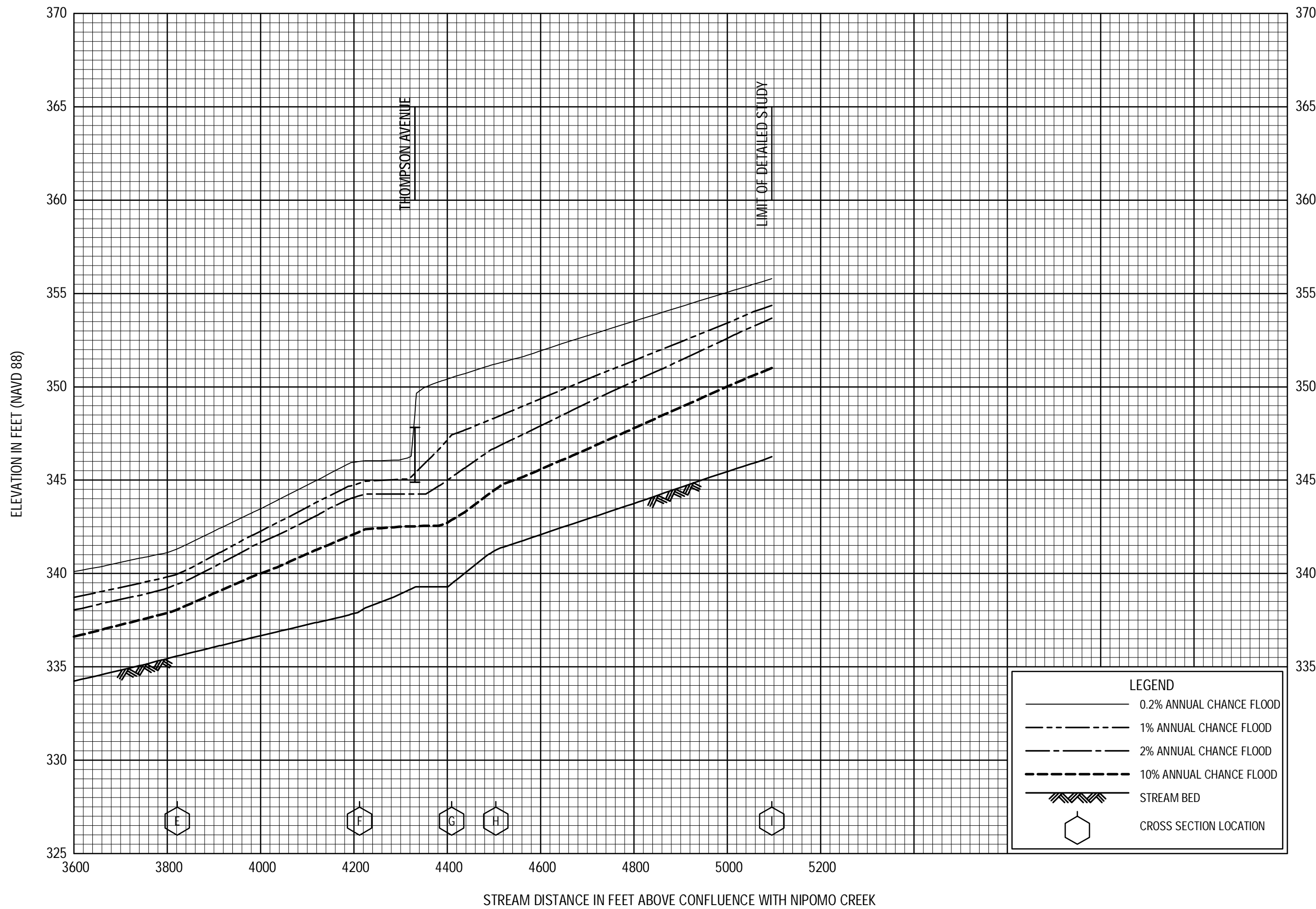
CORBETT CANYON CREEK

FEDERAL EMERGENCY MANAGEMENT AGENCY

SAN LUIS OBISPO COUNTY, CA  
AND INCORPORATED AREAS

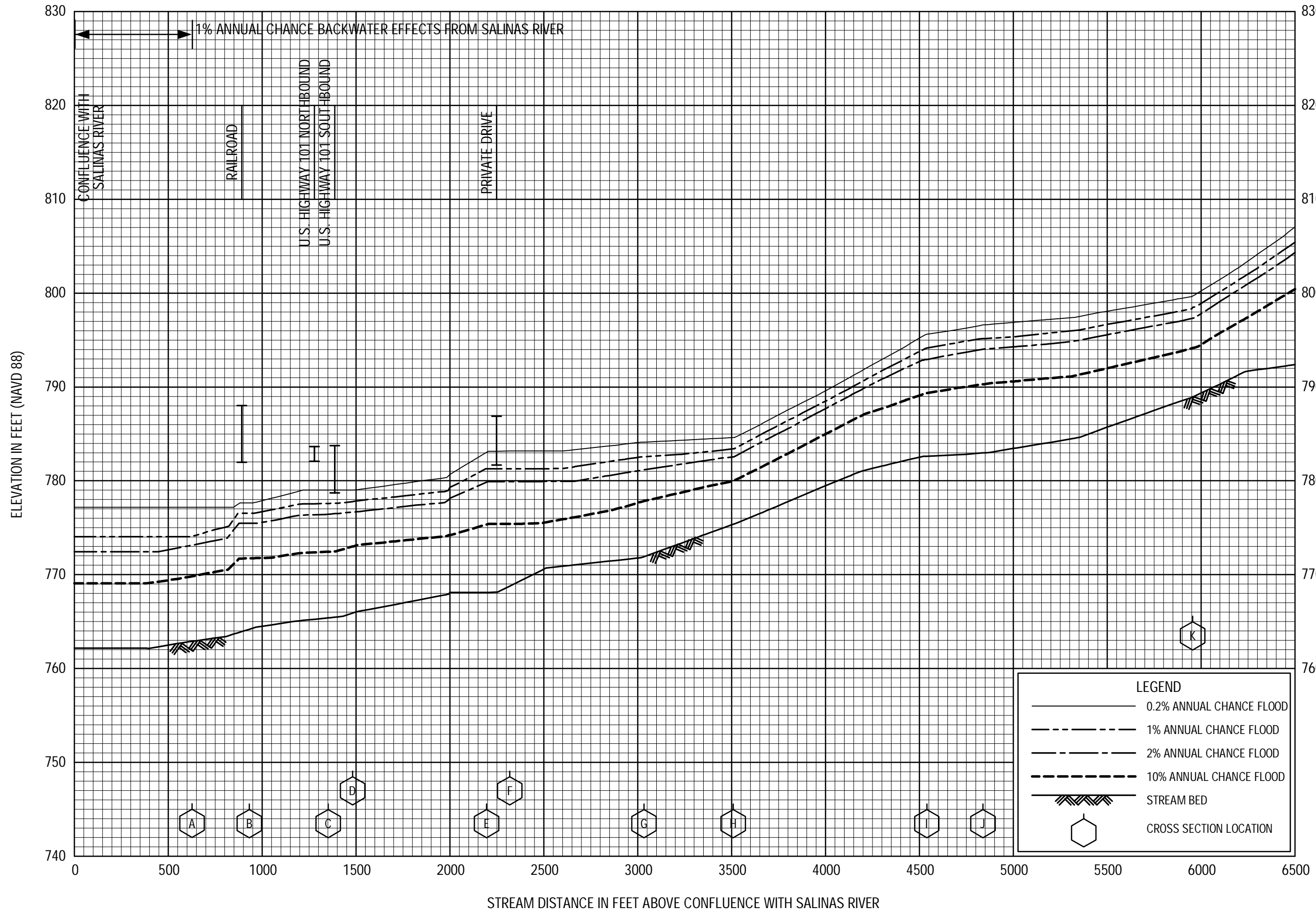
STREAM DISTANCE IN FEET ABOVE CONFLUENCE WITH ARROYO GRANDE CREEK





FLOOD PROFILES  
DELEISSIGUES CREEK

FEDERAL EMERGENCY MANAGEMENT AGENCY  
SAN LUIS OBISPO COUNTY, CA  
AND INCORPORATED AREAS

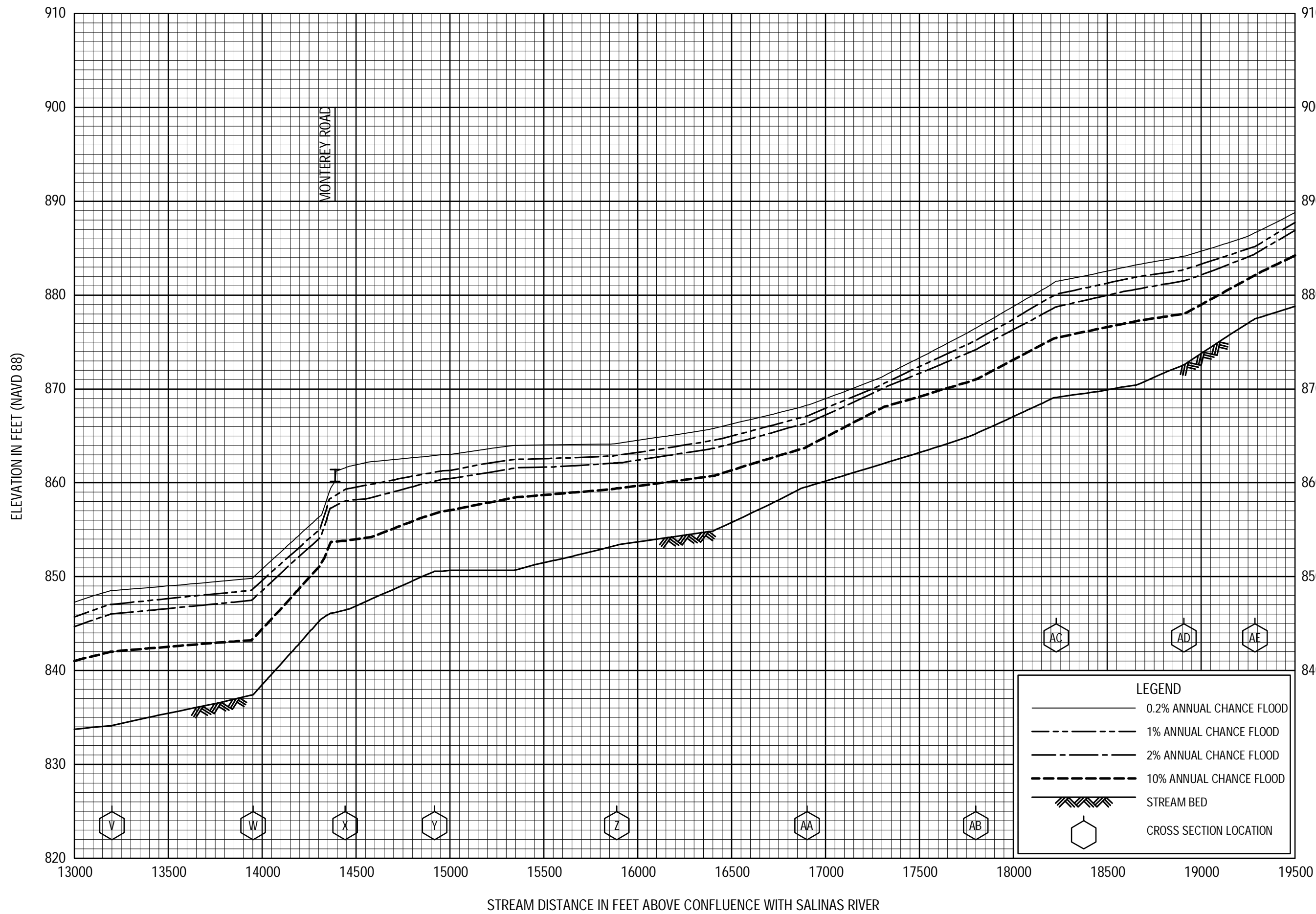


FLOOD PROFILES

GRAVES CREEK

FEDERAL EMERGENCY MANAGEMENT AGENCY  
 SAN LUIS OBISPO COUNTY, CA  
 AND INCORPORATED AREAS





FLOOD PROFILES

GRAVES CREEK


FEDERAL EMERGENCY MANAGEMENT AGENCY

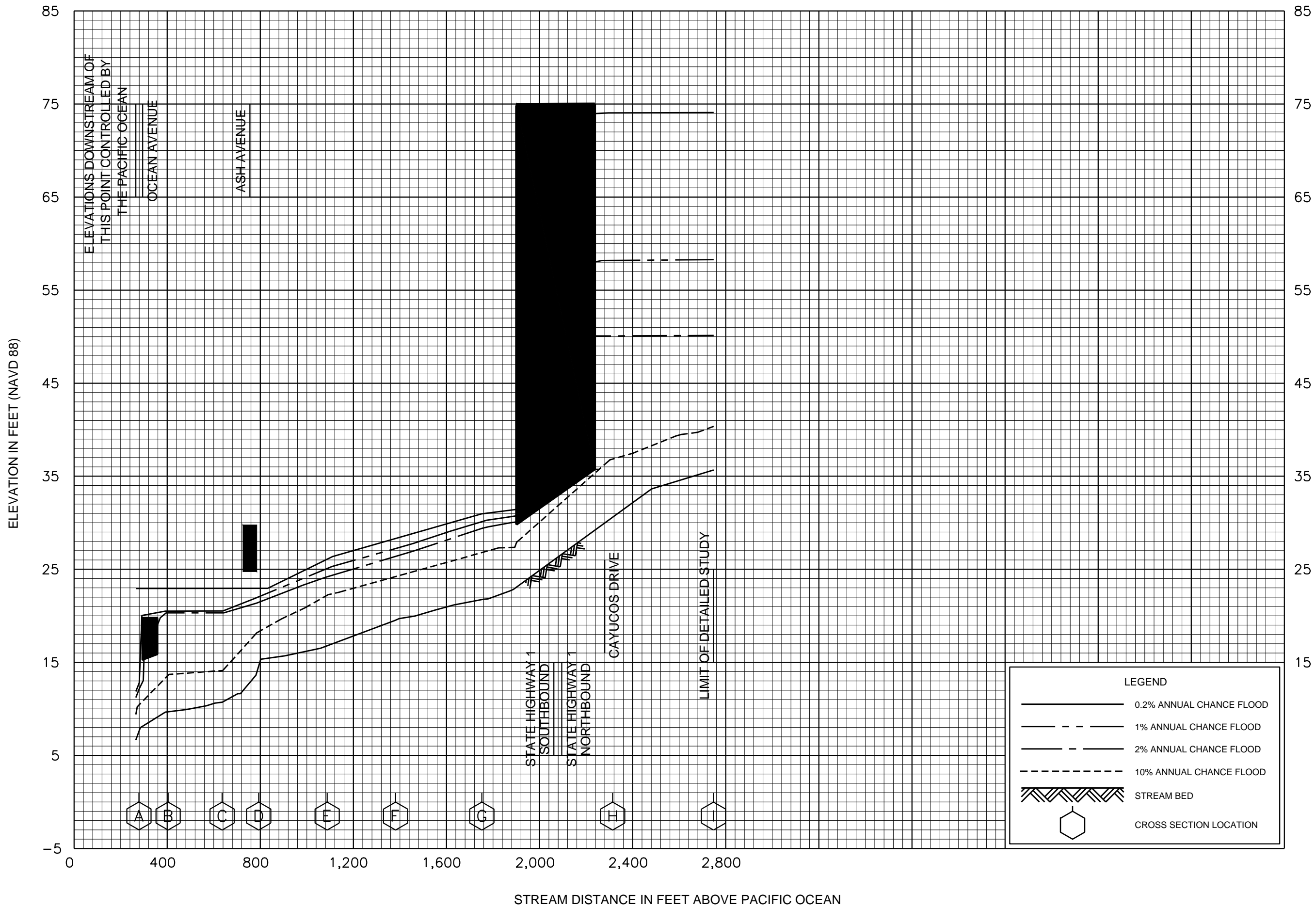
SAN LUIS OBISPO COUNTY, CA  
AND INCORPORATED AREAS









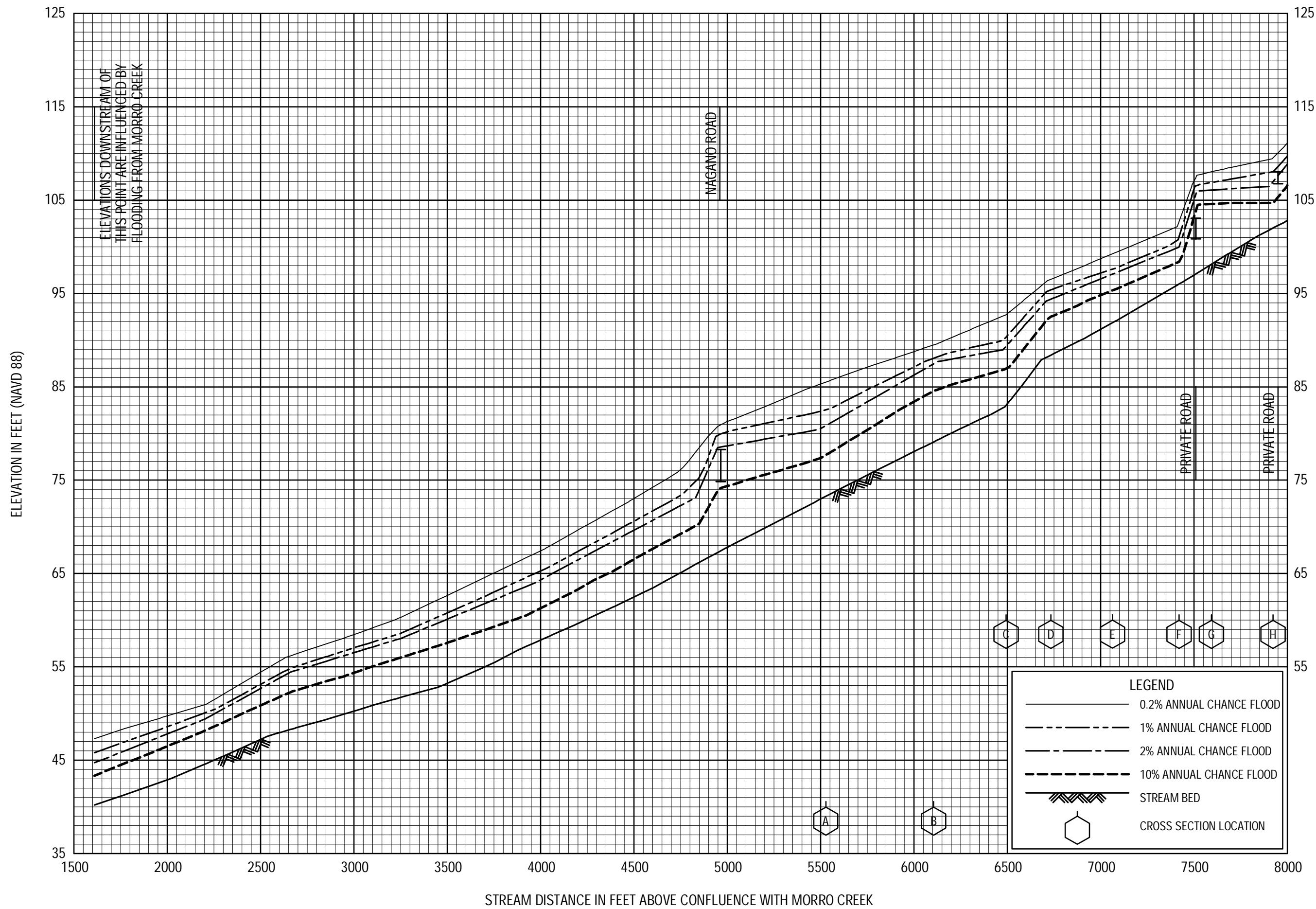


FLOOD PROFILES

LITTLE CAYUCOS CREEK

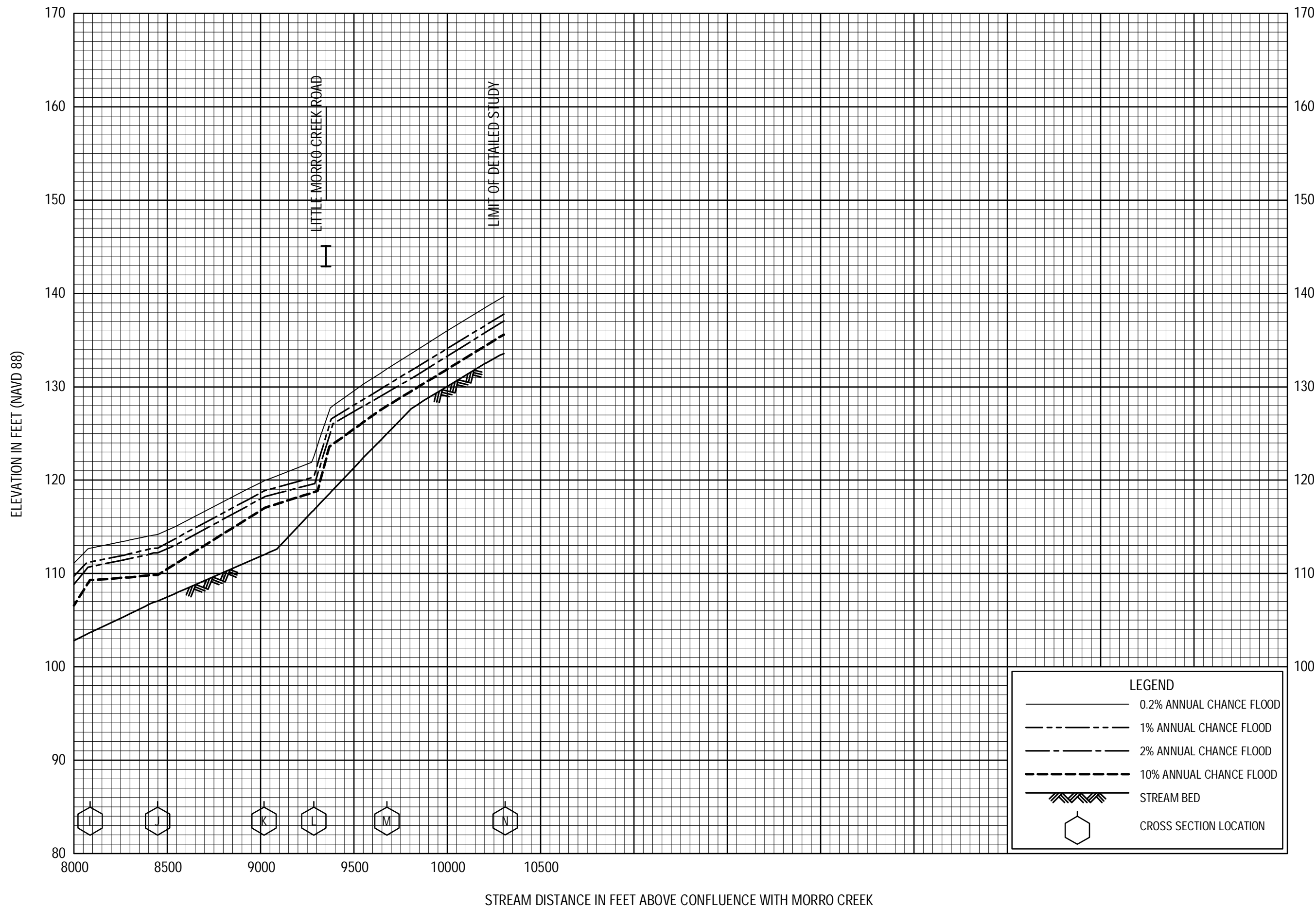
FEDERAL EMERGENCY MANAGEMENT AGENCY

SAN LUIS OBISPO COUNTY, CA  
AND INCORPORATED AREAS



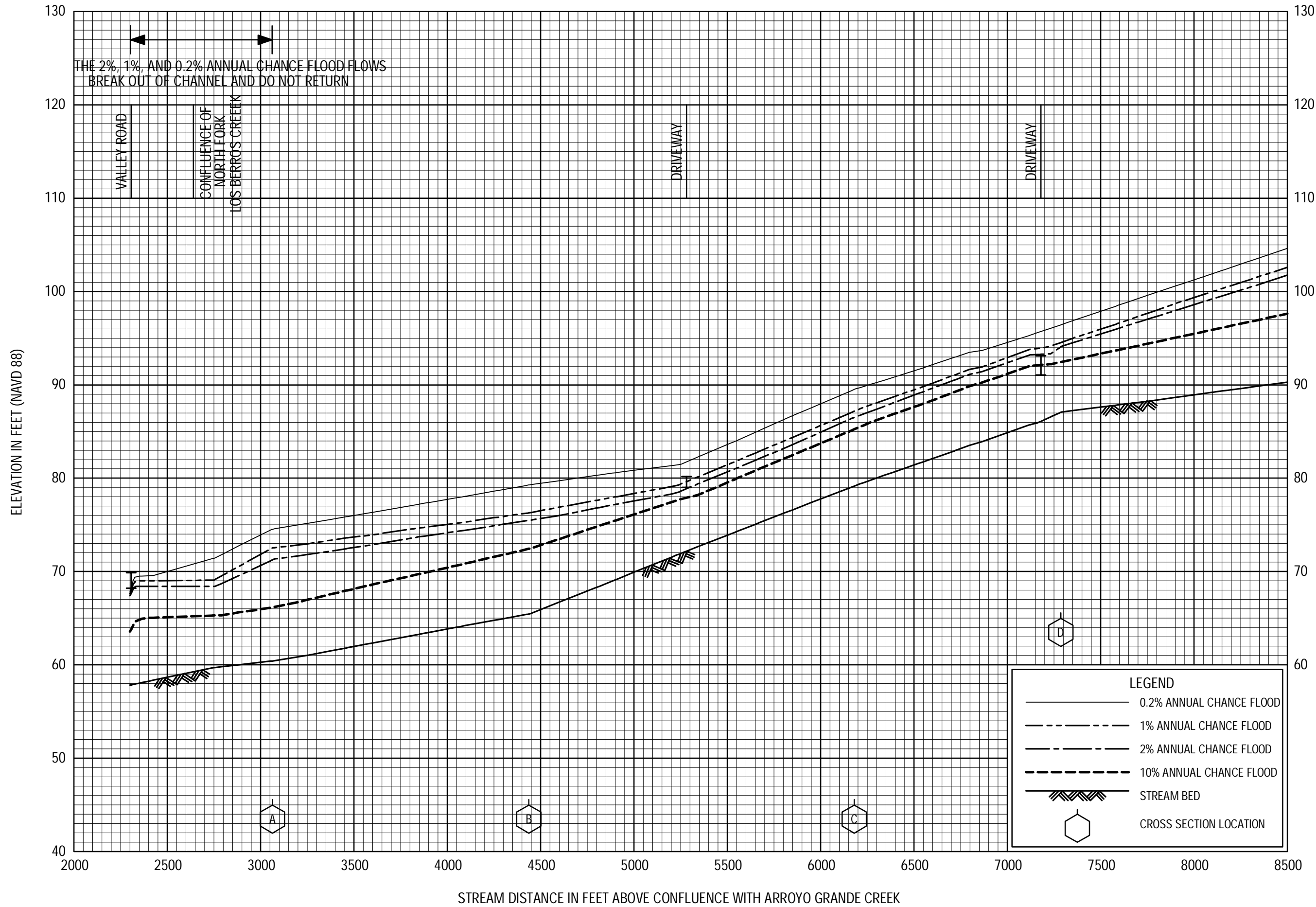
FLOOD PROFILES  
LITTLE MORRO CREEK

FEDERAL EMERGENCY MANAGEMENT AGENCY  
SAN LUIS OBISPO COUNTY, CA  
AND INCORPORATED AREAS



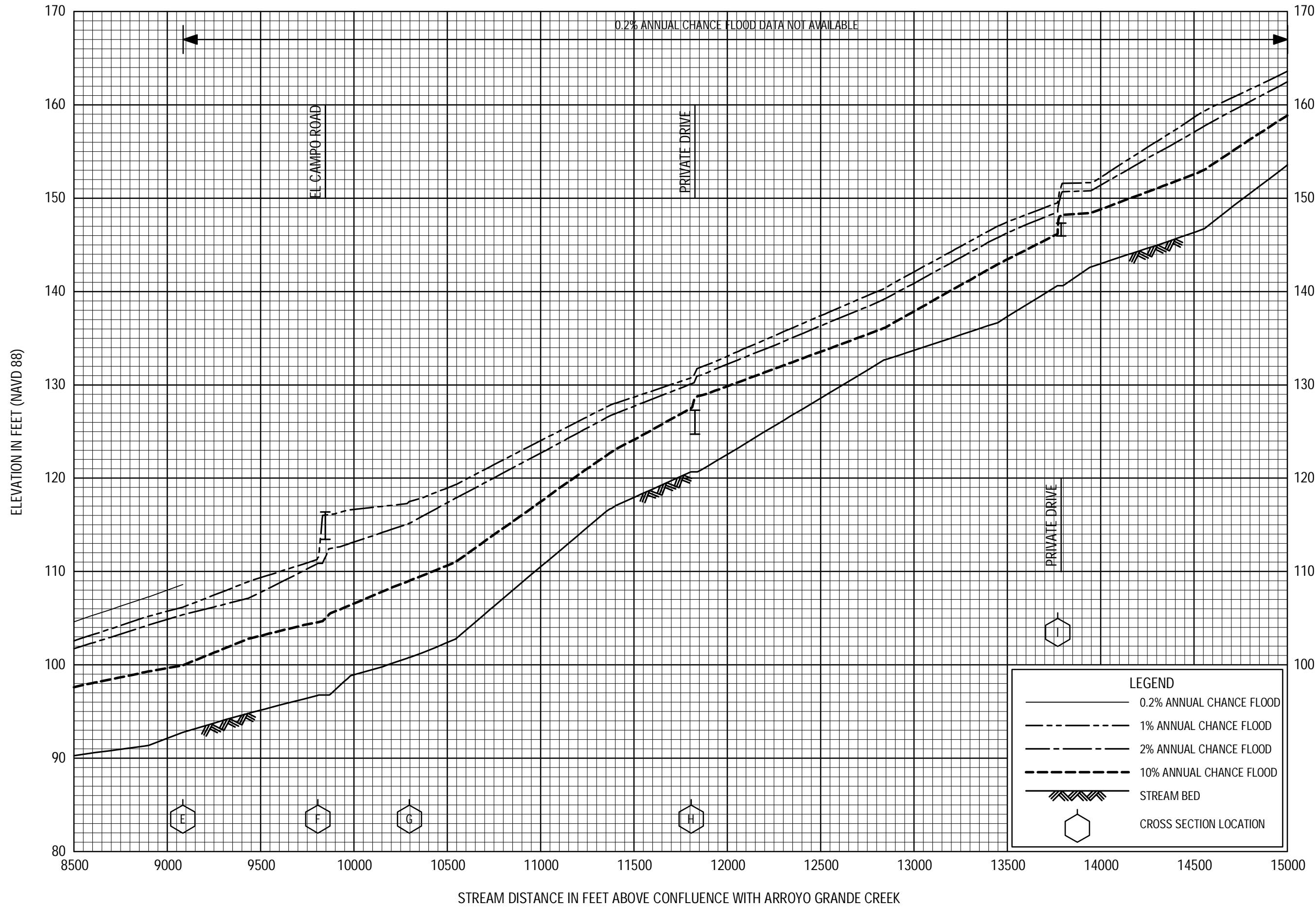
FLOOD PROFILES  
LITTLE MORRO CREEK

FEDERAL EMERGENCY MANAGEMENT AGENCY  
SAN LUIS OBISPO COUNTY, CA  
AND INCORPORATED AREAS



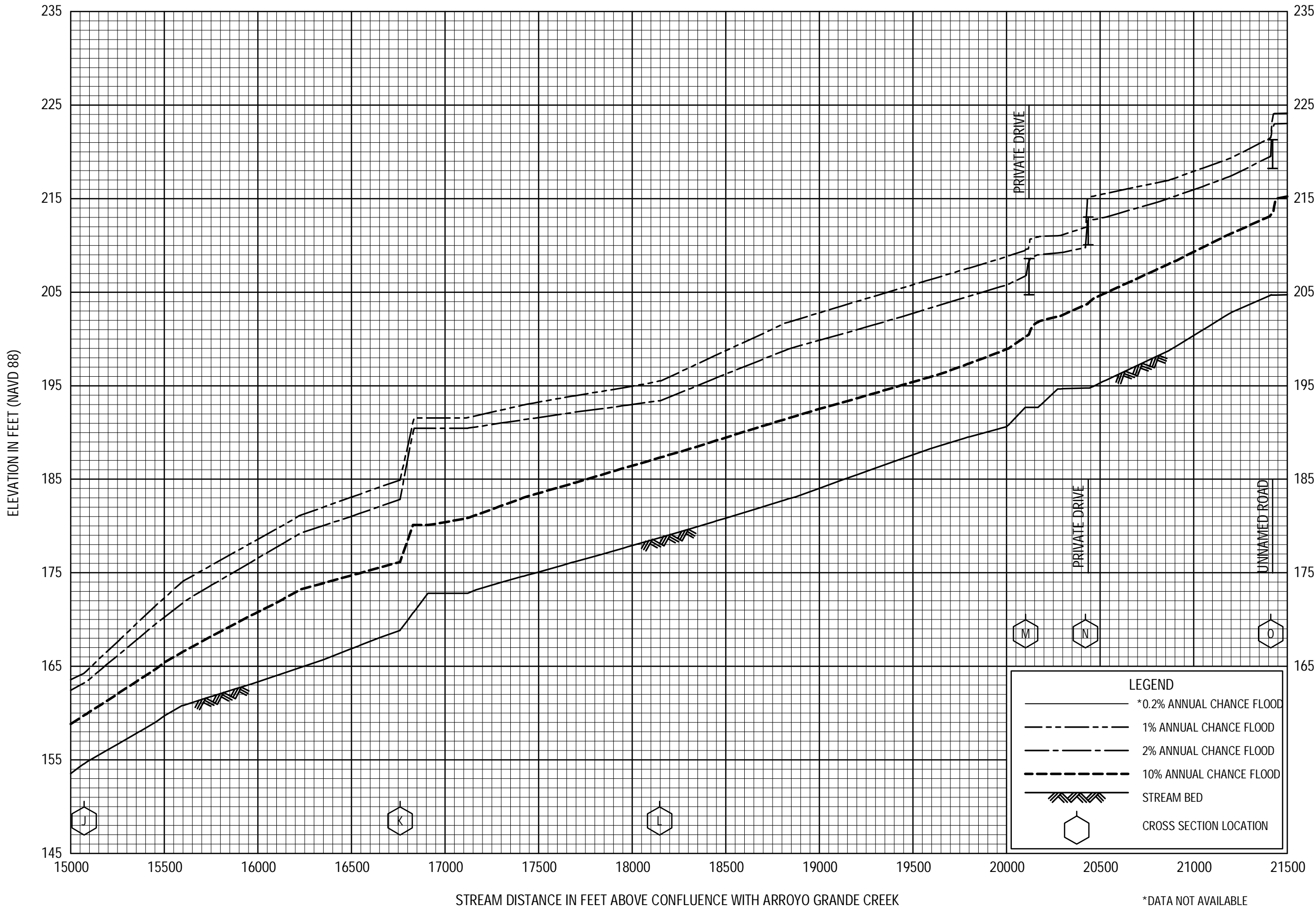
FLOOD PROFILES  
LOS BERROS CREEK

FEDERAL EMERGENCY MANAGEMENT AGENCY  
SAN LUIS OBISPO COUNTY, CA  
AND INCORPORATED AREAS



FLOOD PROFILES  
LOS BERROS CREEK

FEDERAL EMERGENCY MANAGEMENT AGENCY  
SAN LUIS OBISPO COUNTY, CA  
AND INCORPORATED AREAS



LEGEND	
	*0.2% ANNUAL CHANCE FLOOD
	1% ANNUAL CHANCE FLOOD
	2% ANNUAL CHANCE FLOOD
	10% ANNUAL CHANCE FLOOD
	STREAM BED
	CROSS SECTION LOCATION

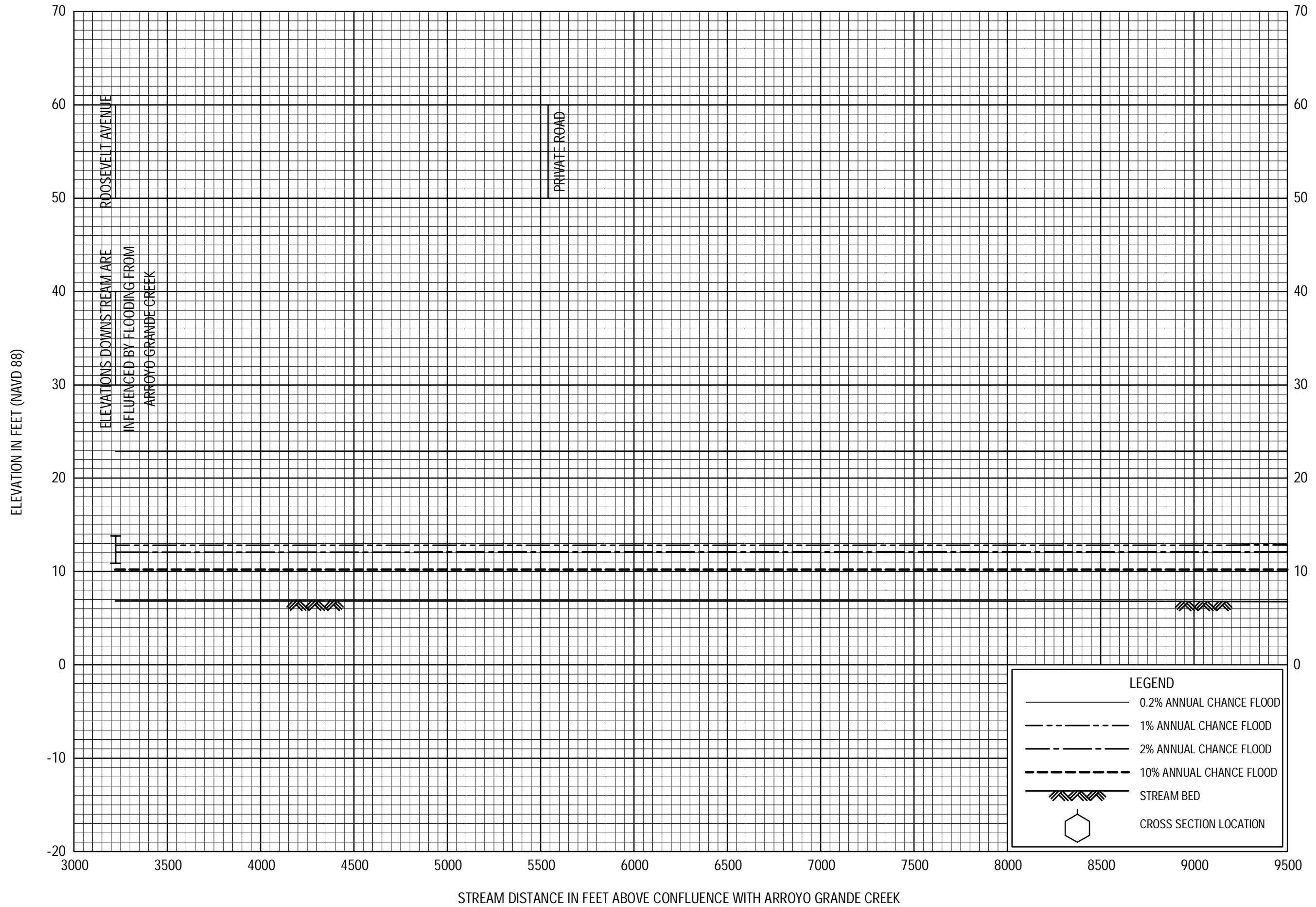
FLOOD PROFILES  
LOS BERROS CREEK

FEDERAL EMERGENCY MANAGEMENT AGENCY  
SAN LUIS OBISPO COUNTY, CA  
AND INCORPORATED AREAS

\*DATA NOT AVAILABLE



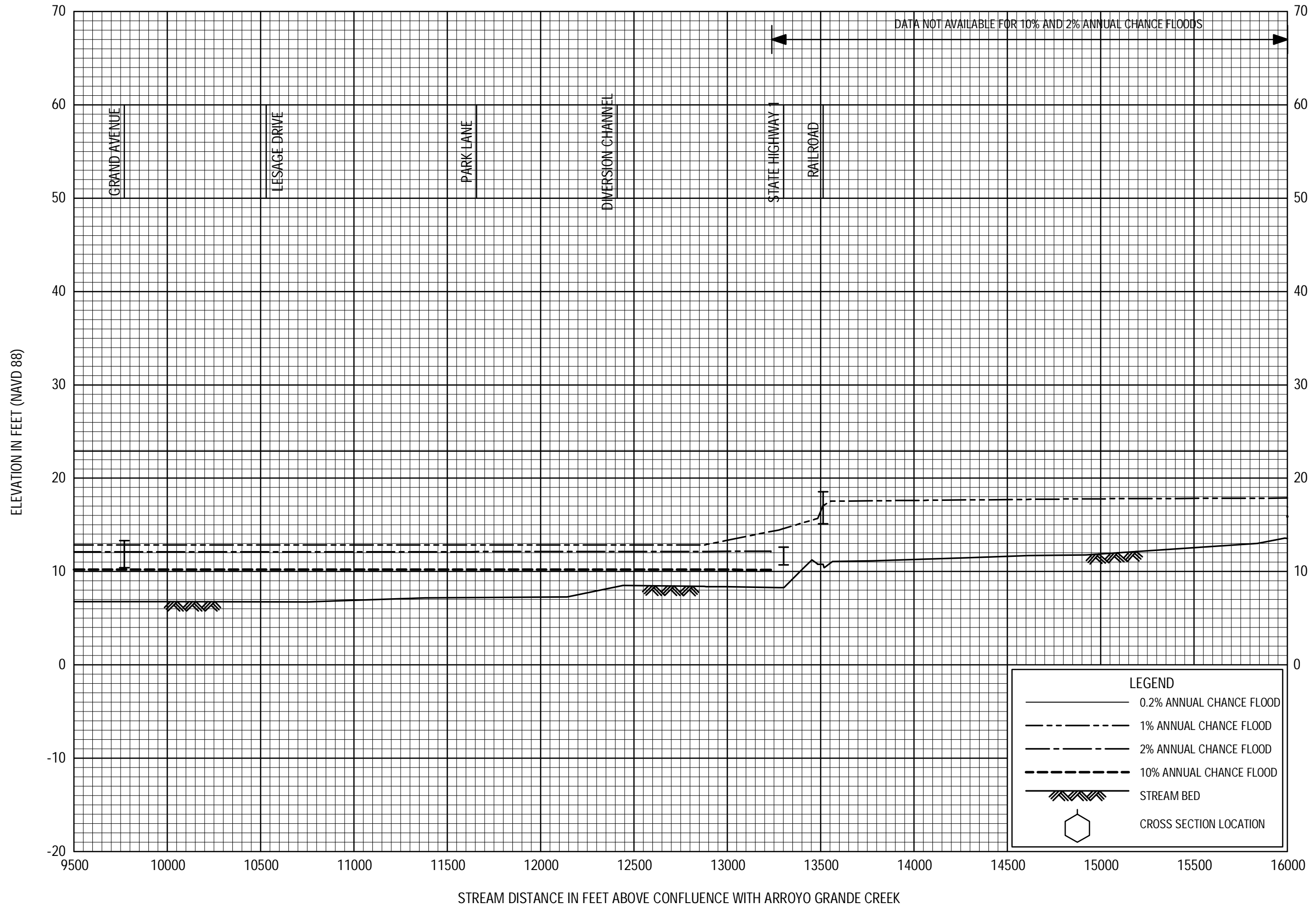




FLOOD PROFILES

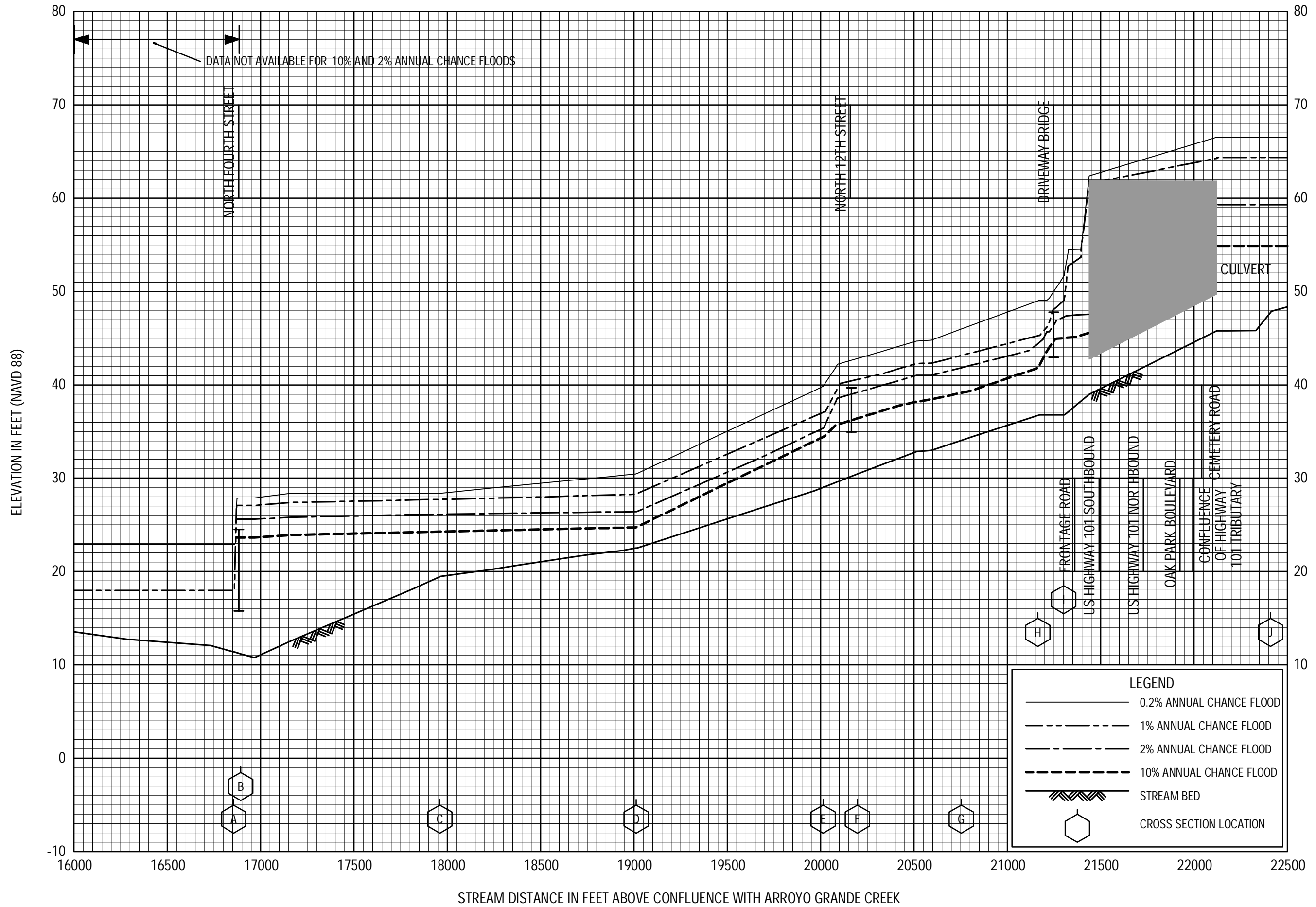
MEADOW CREEK

FEDERAL EMERGENCY MANAGEMENT AGENCY  
 SAN LUIS OBISPO COUNTY, CA  
 AND INCORPORATED AREAS



FLOOD PROFILES  
MEADOW CREEK

FEDERAL EMERGENCY MANAGEMENT AGENCY  
SAN LUIS OBISPO COUNTY, CA  
AND INCORPORATED AREAS

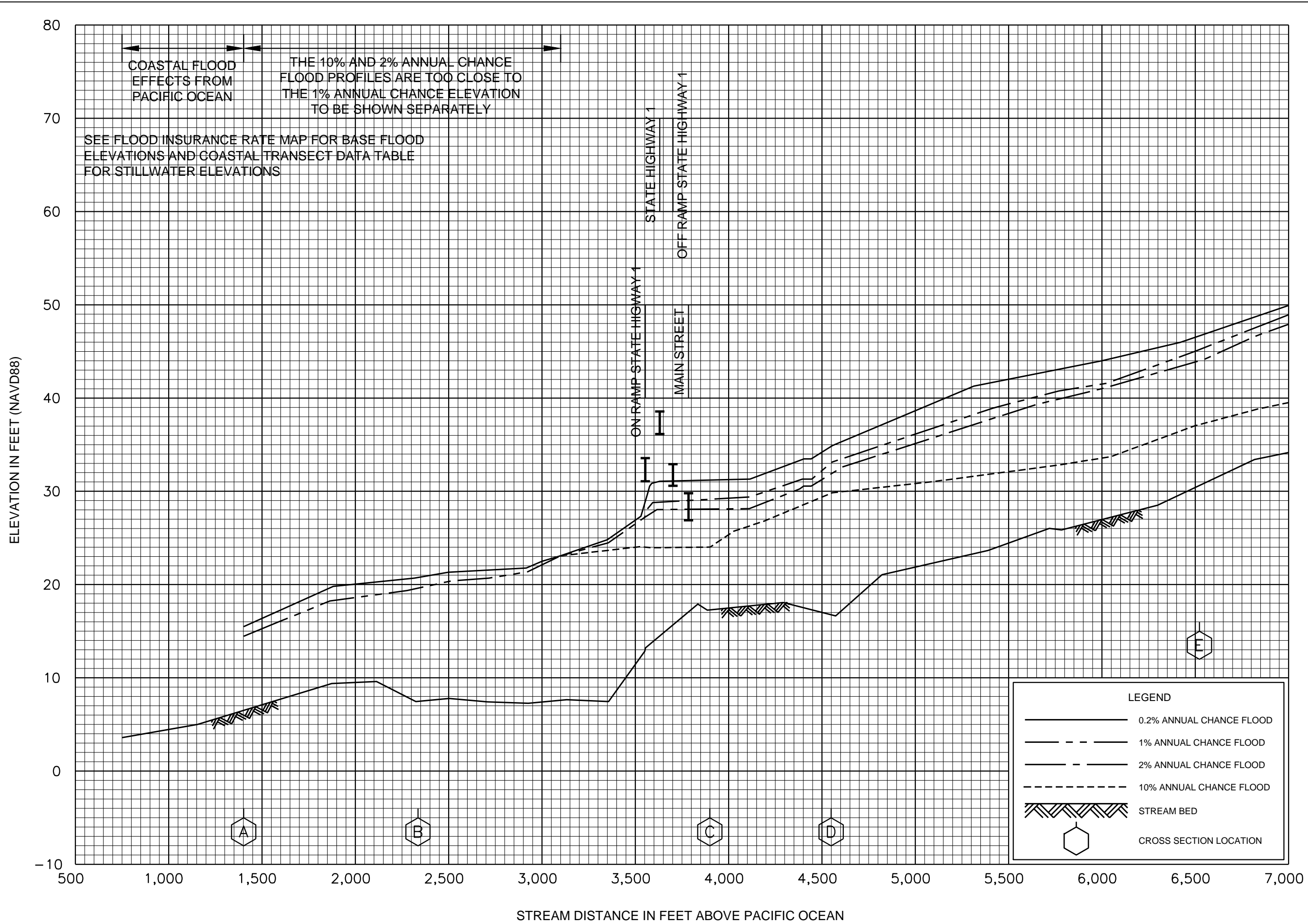


FLOOD PROFILES

MEADOW CREEK

FEDERAL EMERGENCY MANAGEMENT AGENCY  
 SAN LUIS OBISPO COUNTY, CA  
 AND INCORPORATED AREAS

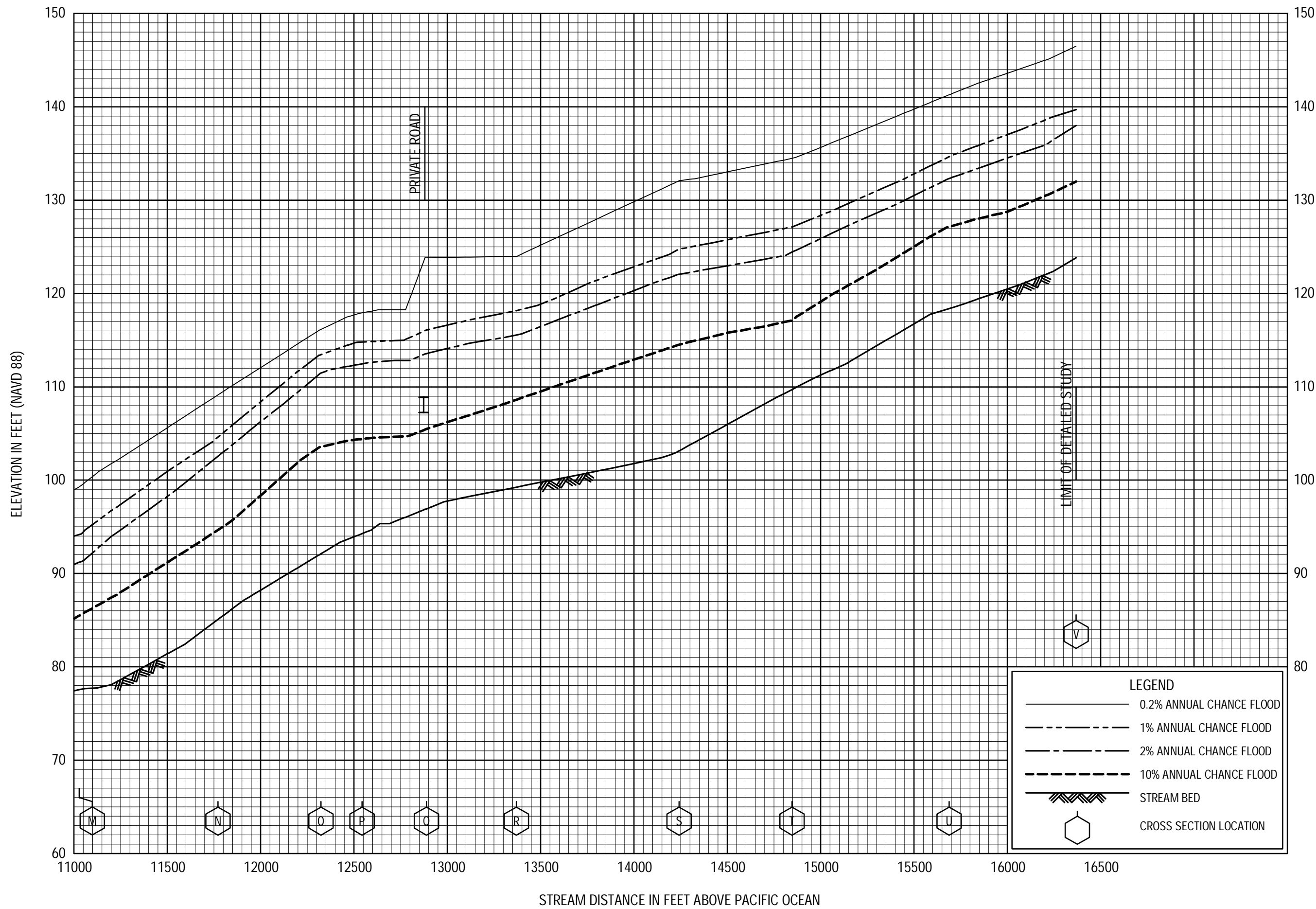




FLOOD PROFILES  
MORRO CREEK

FEDERAL EMERGENCY MANAGEMENT AGENCY  
SAN LUIS OBISPO COUNTY, CA  
AND INCORPORATED AREAS





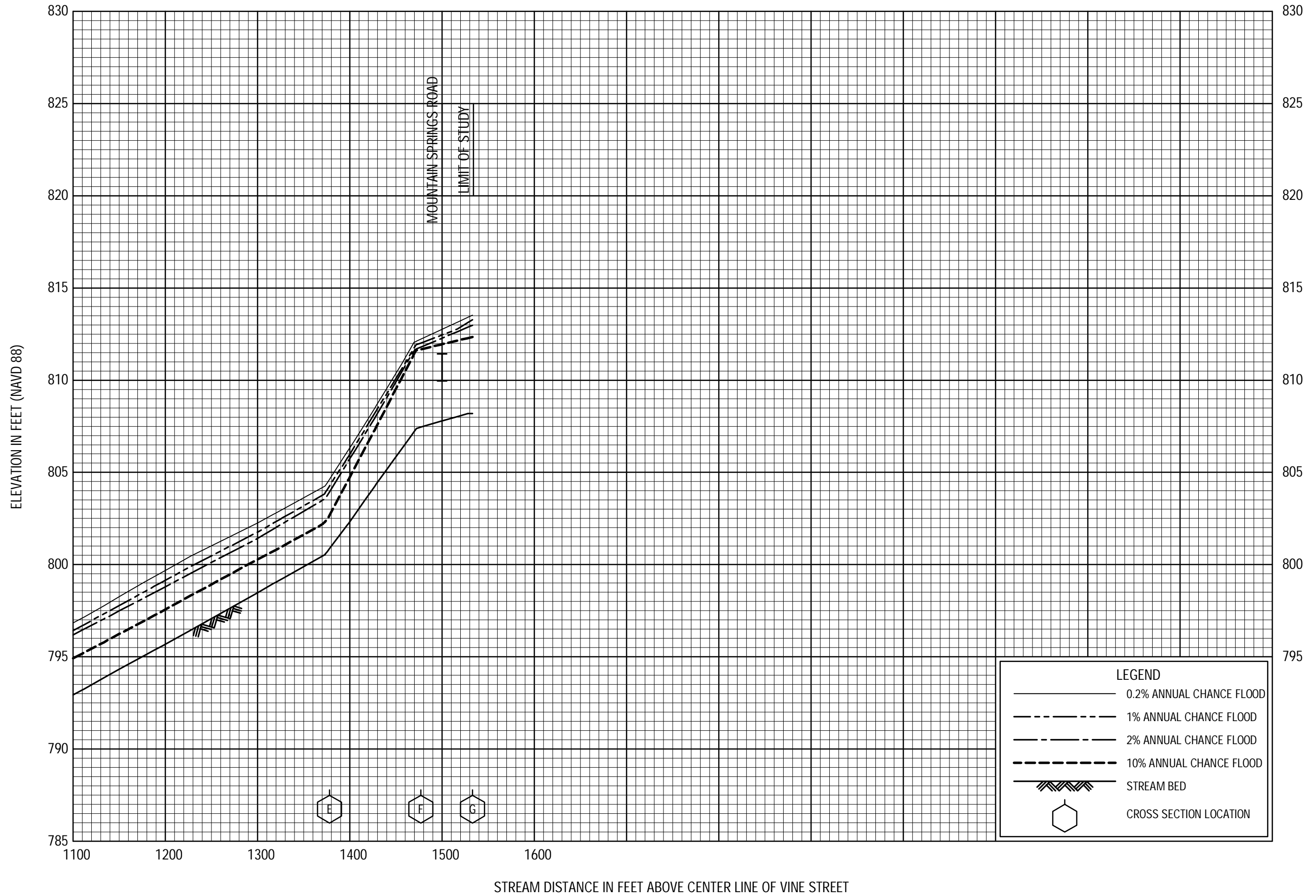
FLOOD PROFILES

MORRO CREEK

FEDERAL EMERGENCY MANAGEMENT AGENCY  
 SAN LUIS OBISPO COUNTY, CA  
 AND INCORPORATED AREAS








FLOOD PROFILES

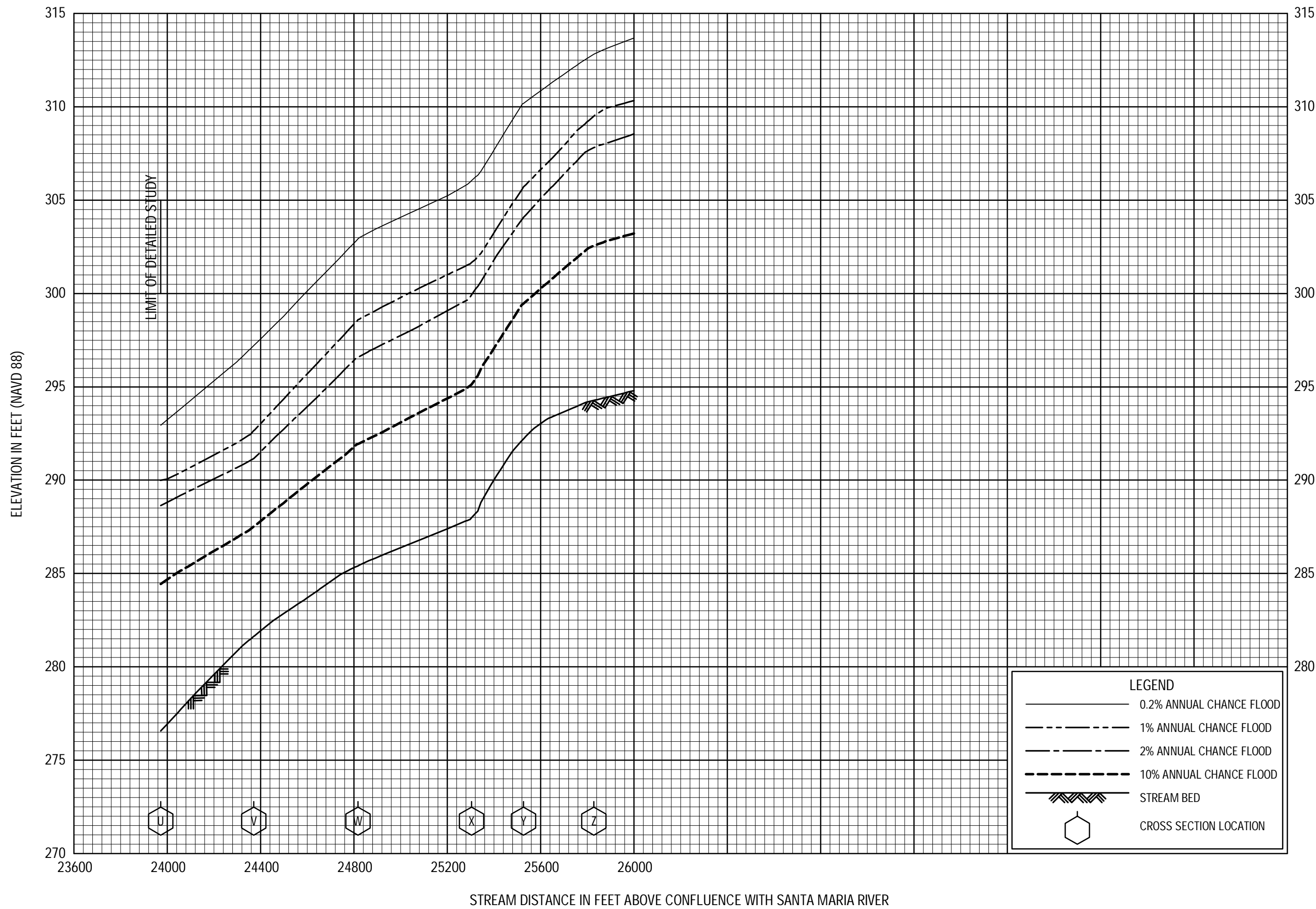
MOUNTAIN SPRINGS CREEK

FEDERAL EMERGENCY MANAGEMENT AGENCY  
 SAN LUIS OBISPO COUNTY, CA  
 AND INCORPORATED AREAS



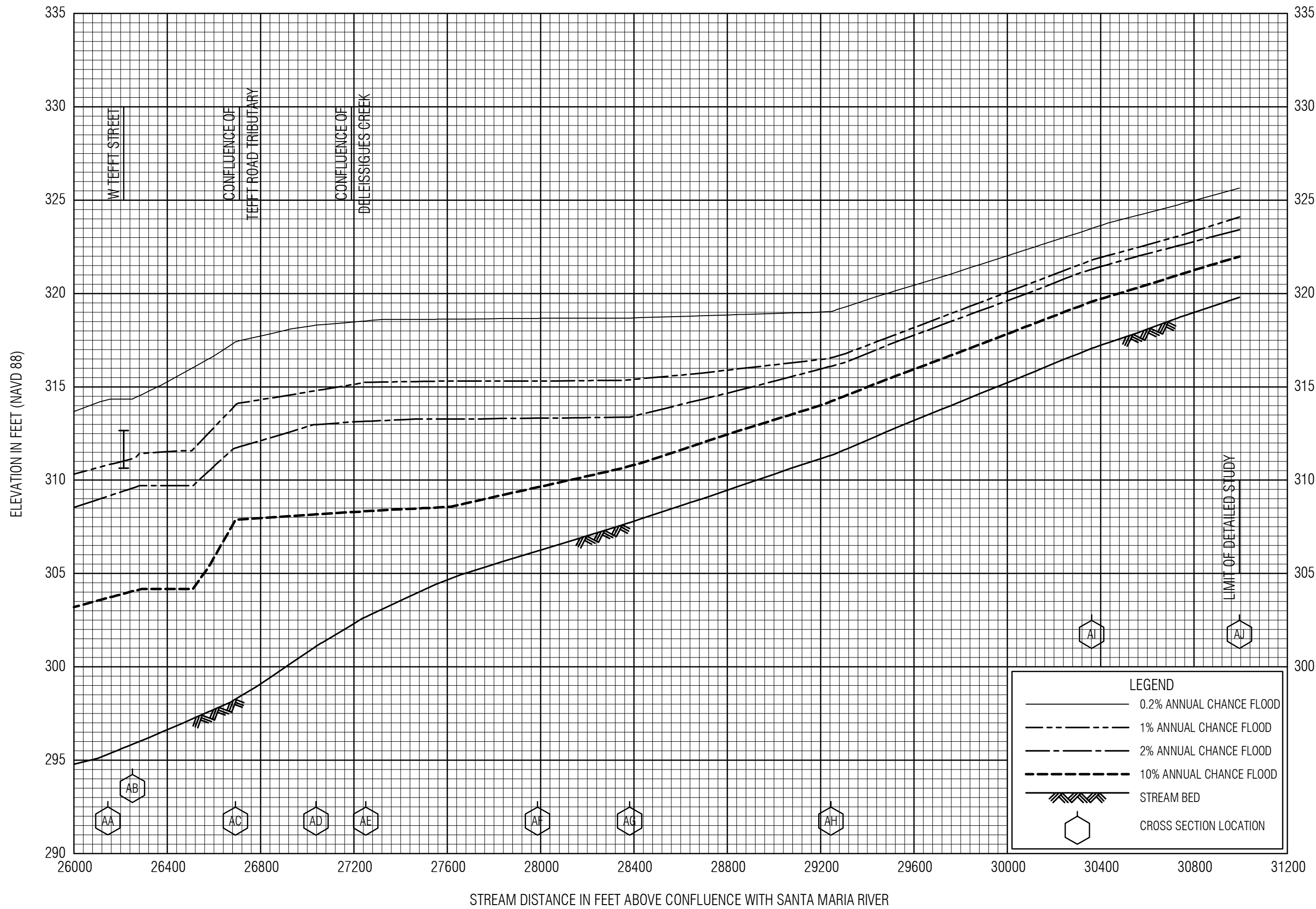
FLOOD PROFILES  
NIPOMO CREEK

FEDERAL EMERGENCY MANAGEMENT AGENCY  
SAN LUIS OBISPO COUNTY, CA  
AND INCORPORATED AREAS



FLOOD PROFILES  
NIPOMO CREEK

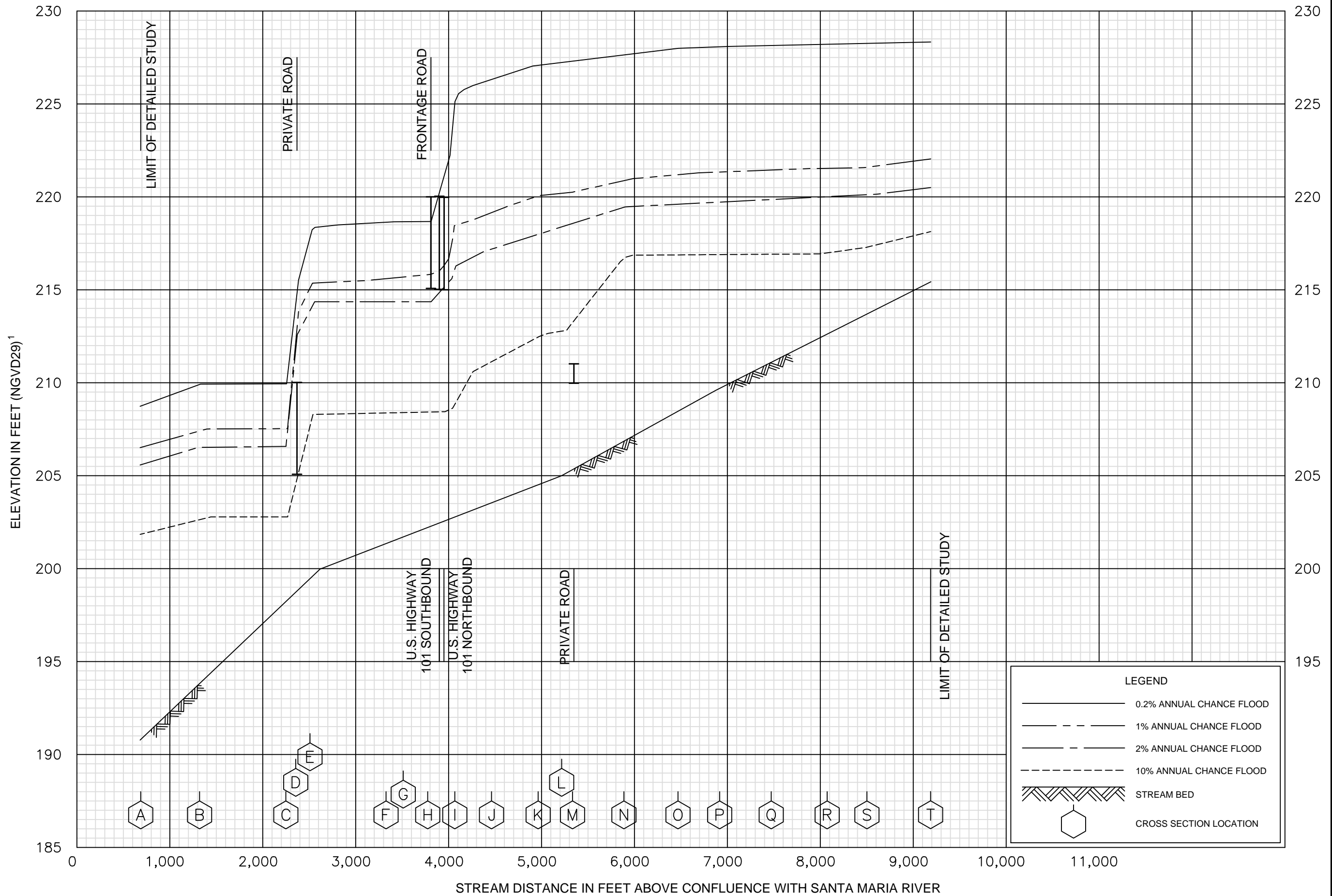
FEDERAL EMERGENCY MANAGEMENT AGENCY  
SAN LUIS OBISPO COUNTY, CA  
AND INCORPORATED AREAS



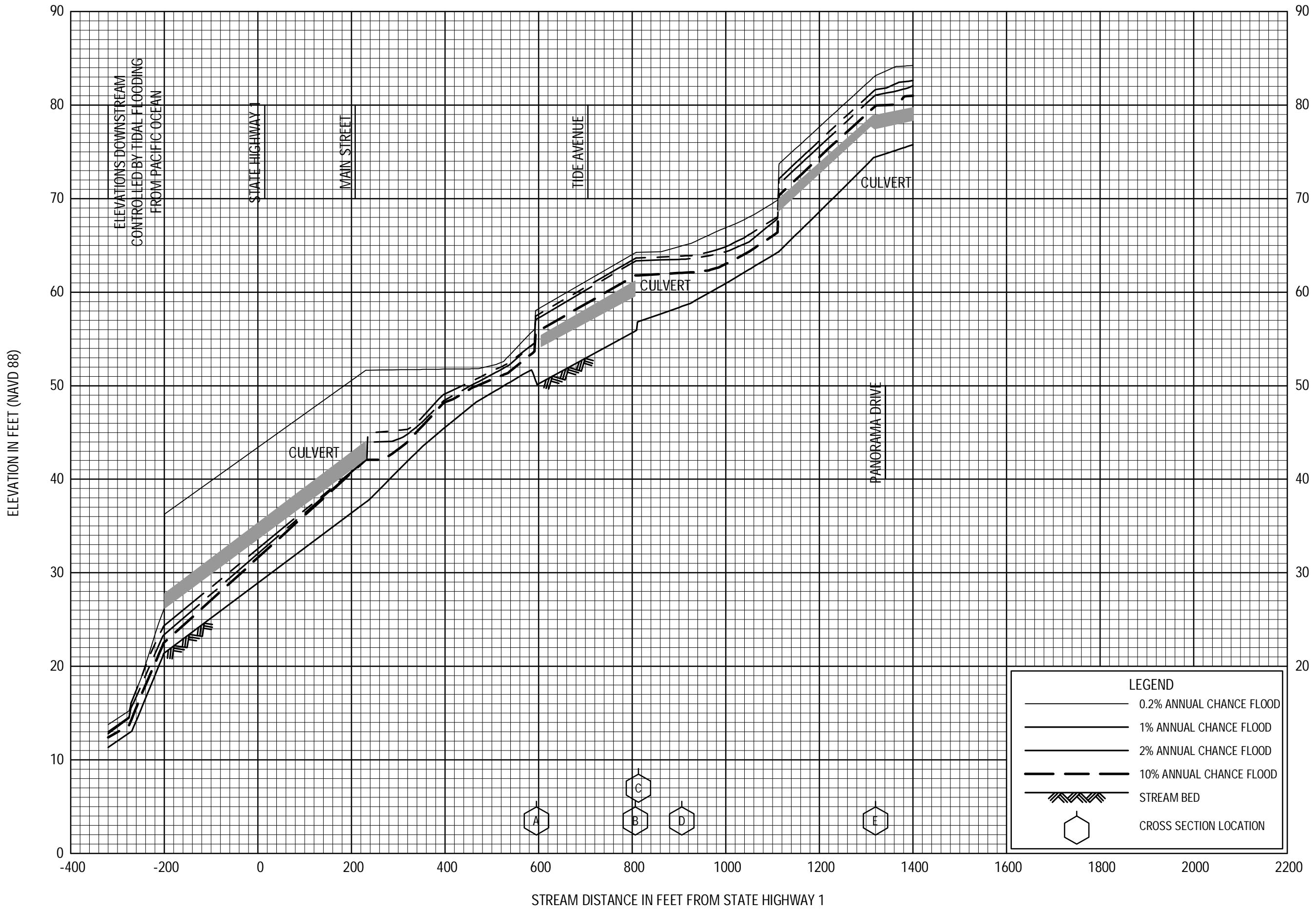
FLOOD PROFILES

NIPOMO CREEK

FEDERAL EMERGENCY MANAGEMENT AGENCY  
 SAN LUIS OBISPO COUNTY, CA  
 AND INCORPORATED AREAS



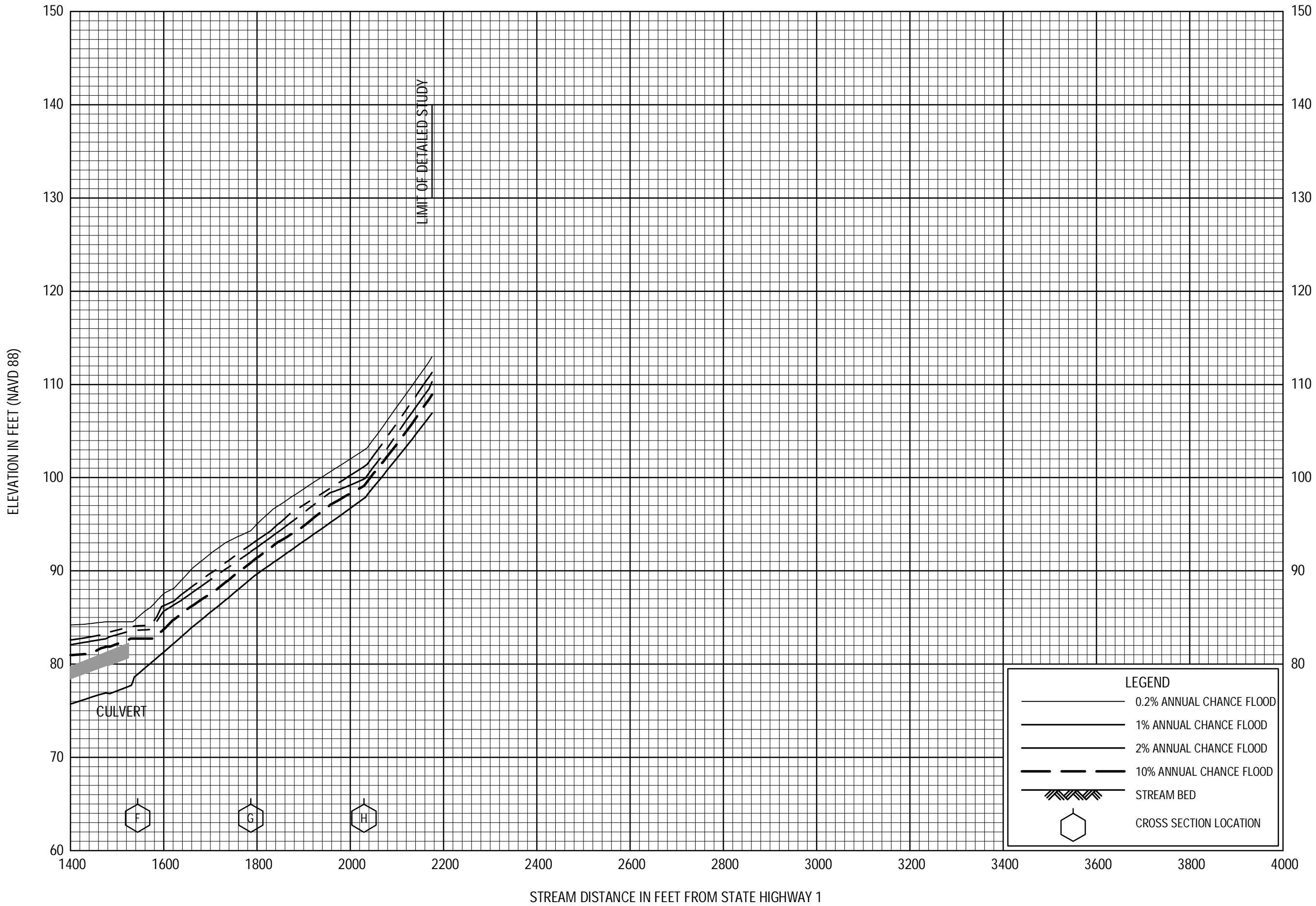
<sup>1</sup> This profile is provided in NGVD29, for use with the following effective FIRM panels not included in this map revision. (06079C1639F, 06079C1902F, 06079C1906F)



FLOOD PROFILES

NONAME CREEK

FEDERAL EMERGENCY MANAGEMENT AGENCY  
 SAN LUIS OBISPO COUNTY, CA  
 AND INCORPORATED AREAS




FLOOD PROFILES

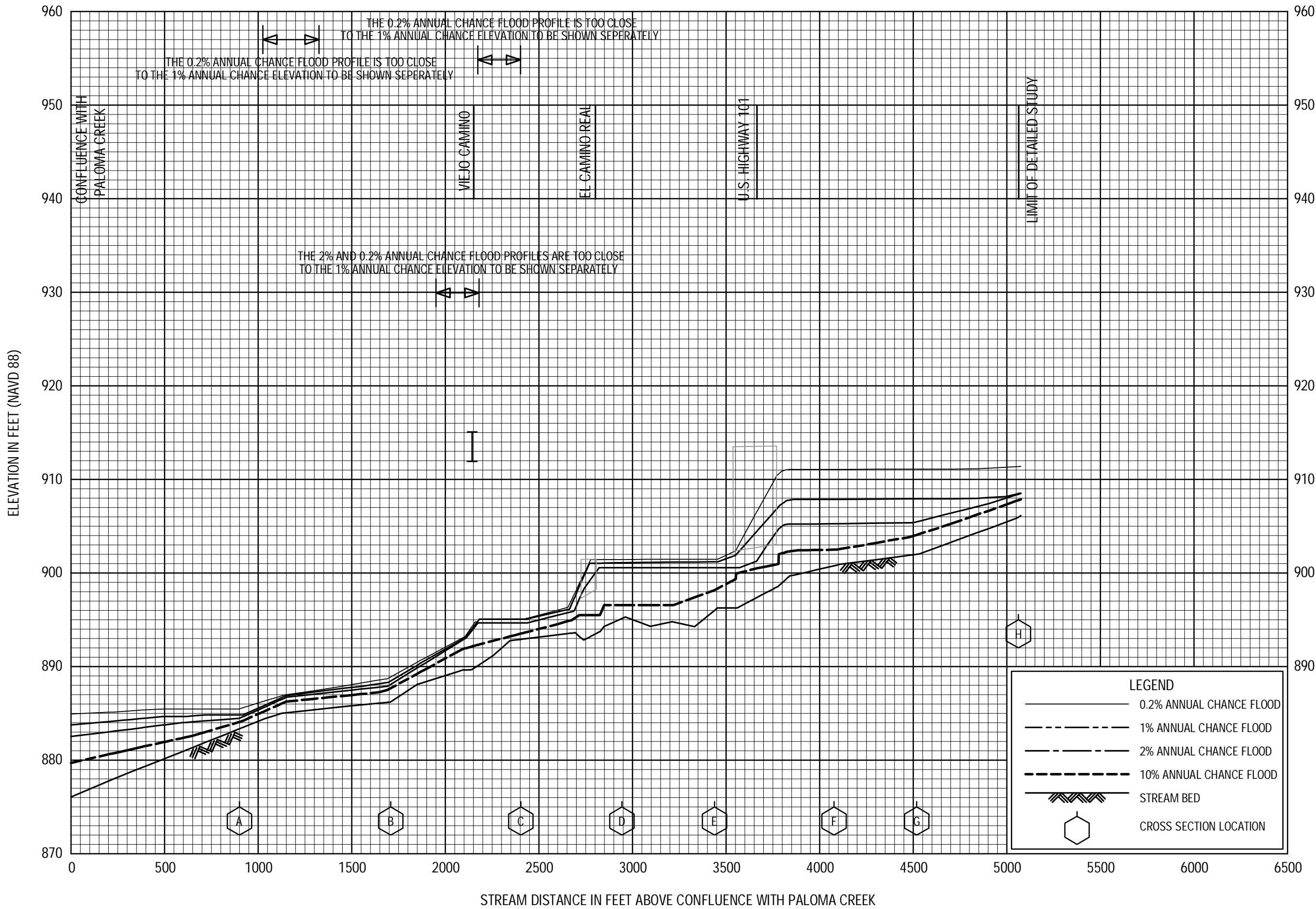
NONAME CREEK

FEDERAL EMERGENCY MANAGEMENT AGENCY  
 SAN LUIS OBISPO COUNTY, CA  
 AND INCORPORATED AREAS





STREAM DISTANCE IN FEET ABOVE CONFLUENCE WITH LOS BERROS CREEK

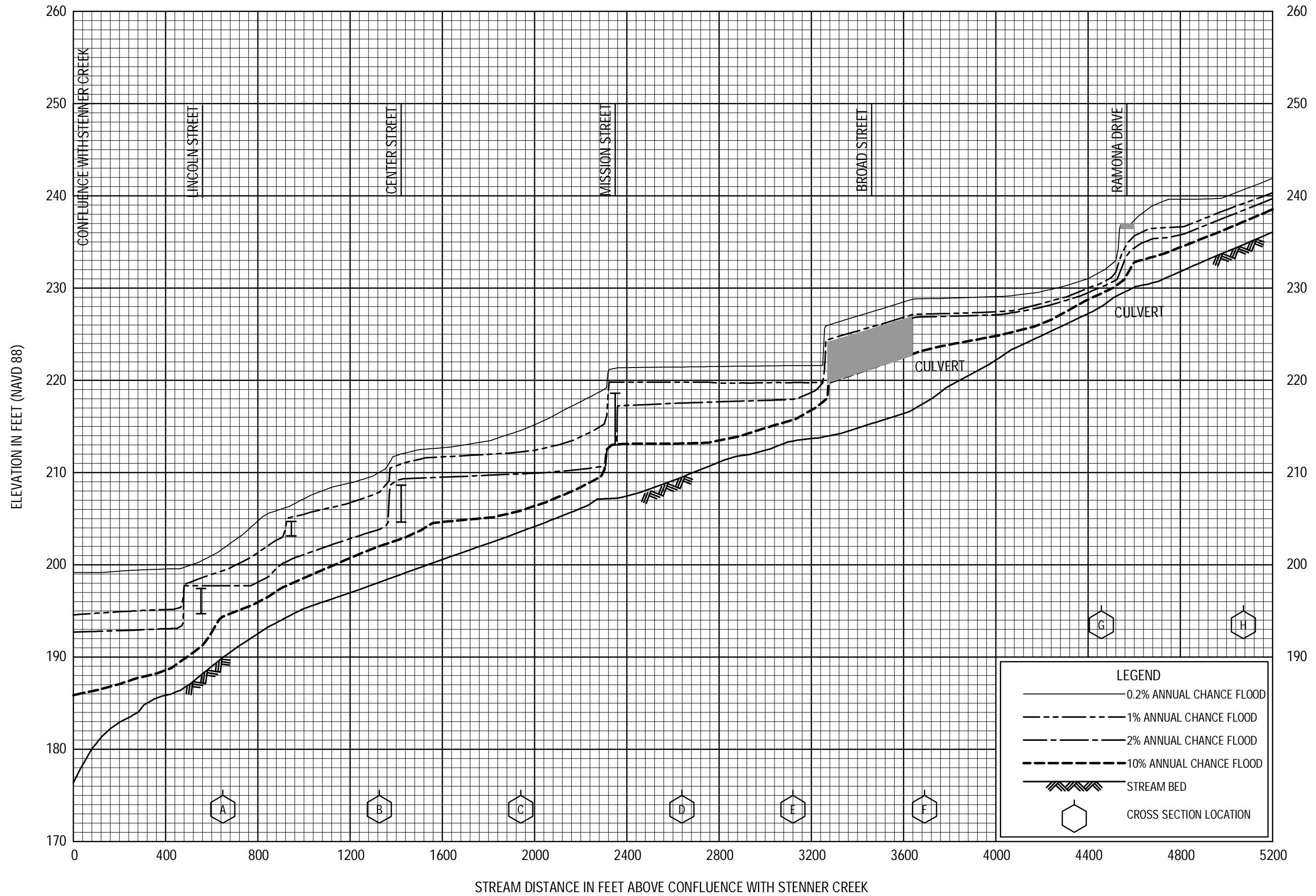


FLOOD PROFILES

NORTH FORK PALOMA CREEK


FEDERAL EMERGENCY MANAGEMENT AGENCY

SAN LUIS OBISPO COUNTY, CA  
AND UNINCORPORATED AREAS



FLOOD PROFILES  
 OLD GARDEN CREEK

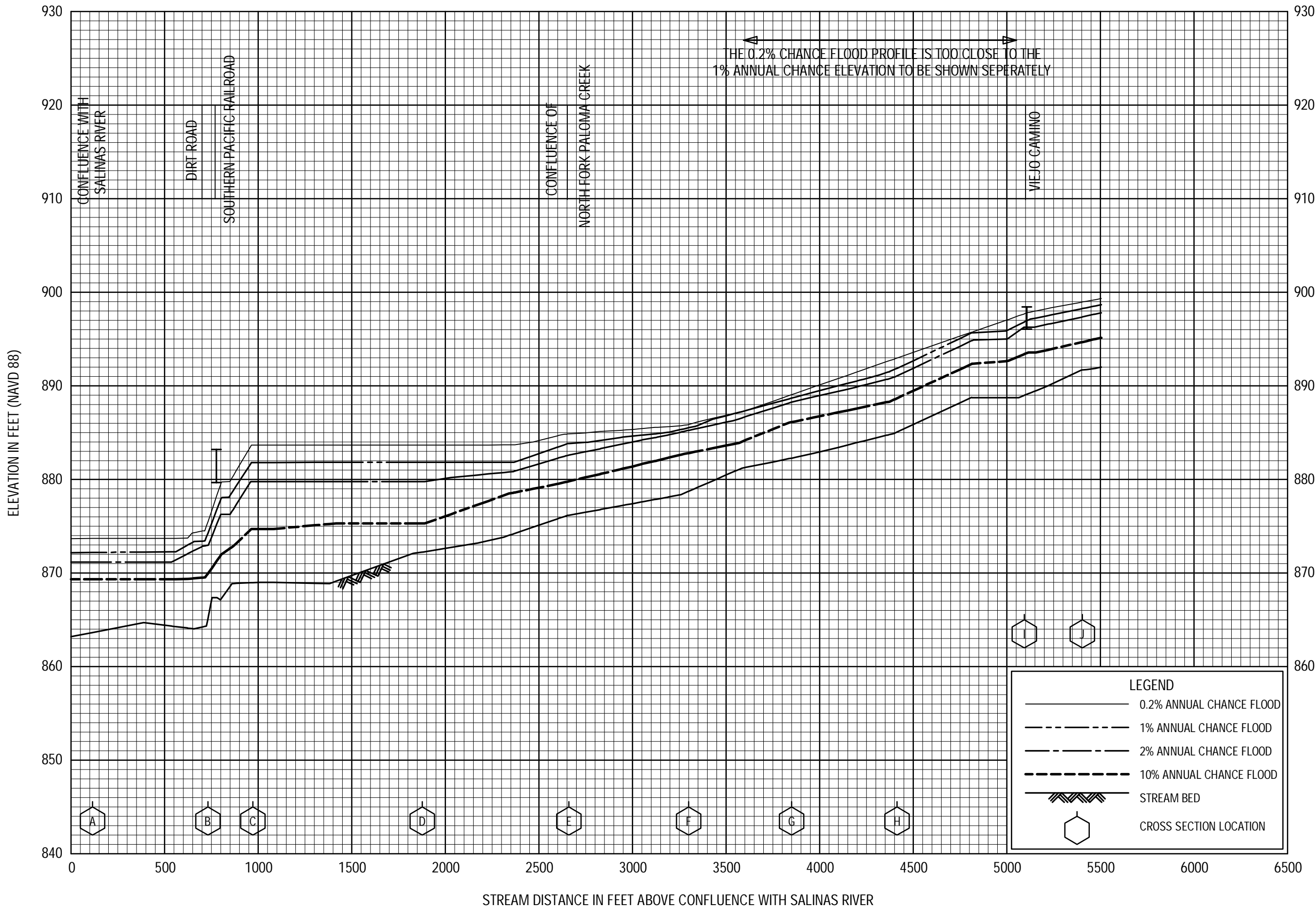
FEDERAL EMERGENCY MANAGEMENT AGENCY  
 SAN LUIS OBISPO COUNTY, CA  
 AND INCORPORATED AREAS



FLOOD PROFILES

OLD GARDEN CREEK

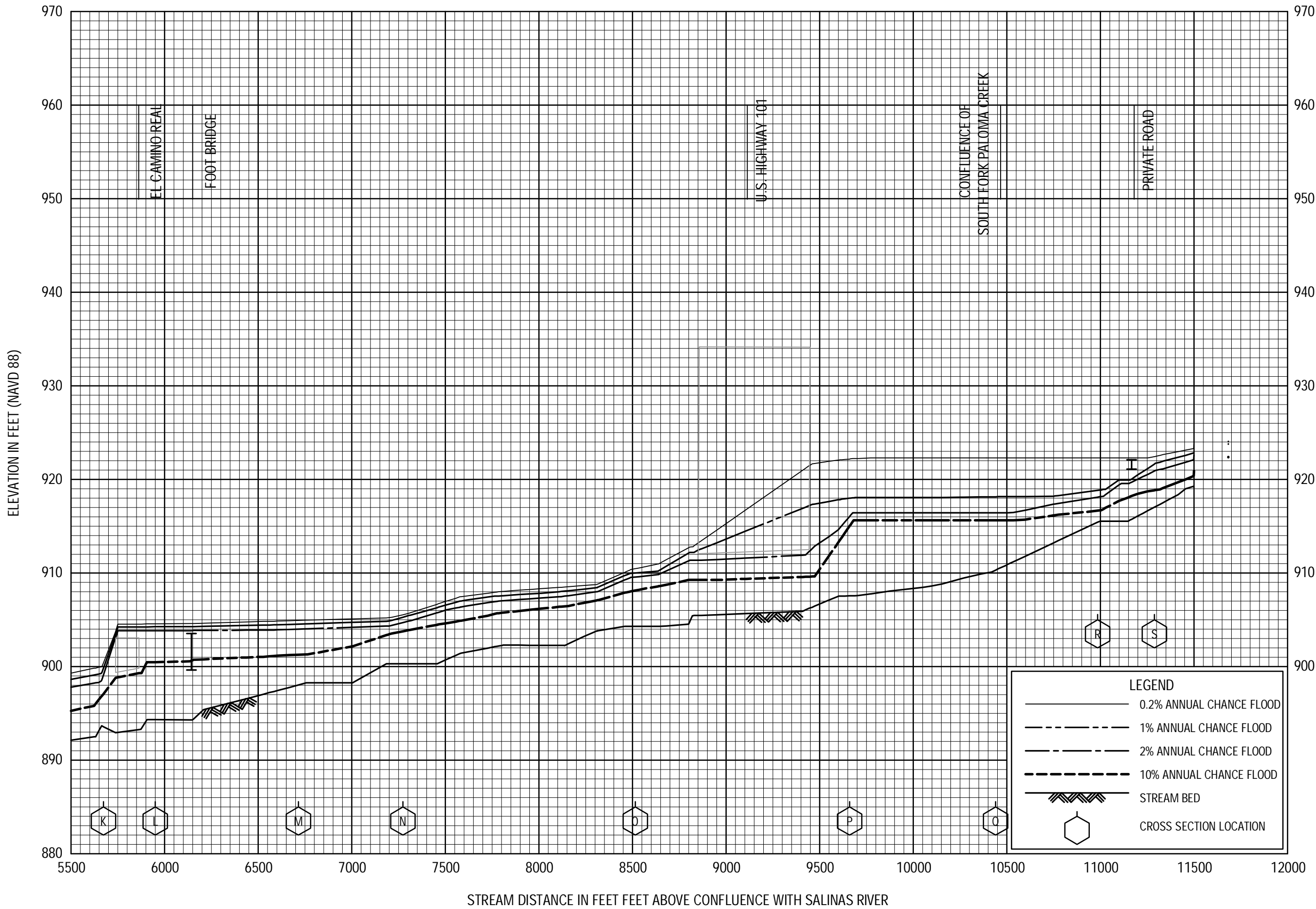
FEDERAL EMERGENCY MANAGEMENT AGENCY  
 SAN LUIS OBISPO COUNTY, CA  
 AND INCORPORATED AREAS



FLOOD PROFILES

PALOMA CREEK

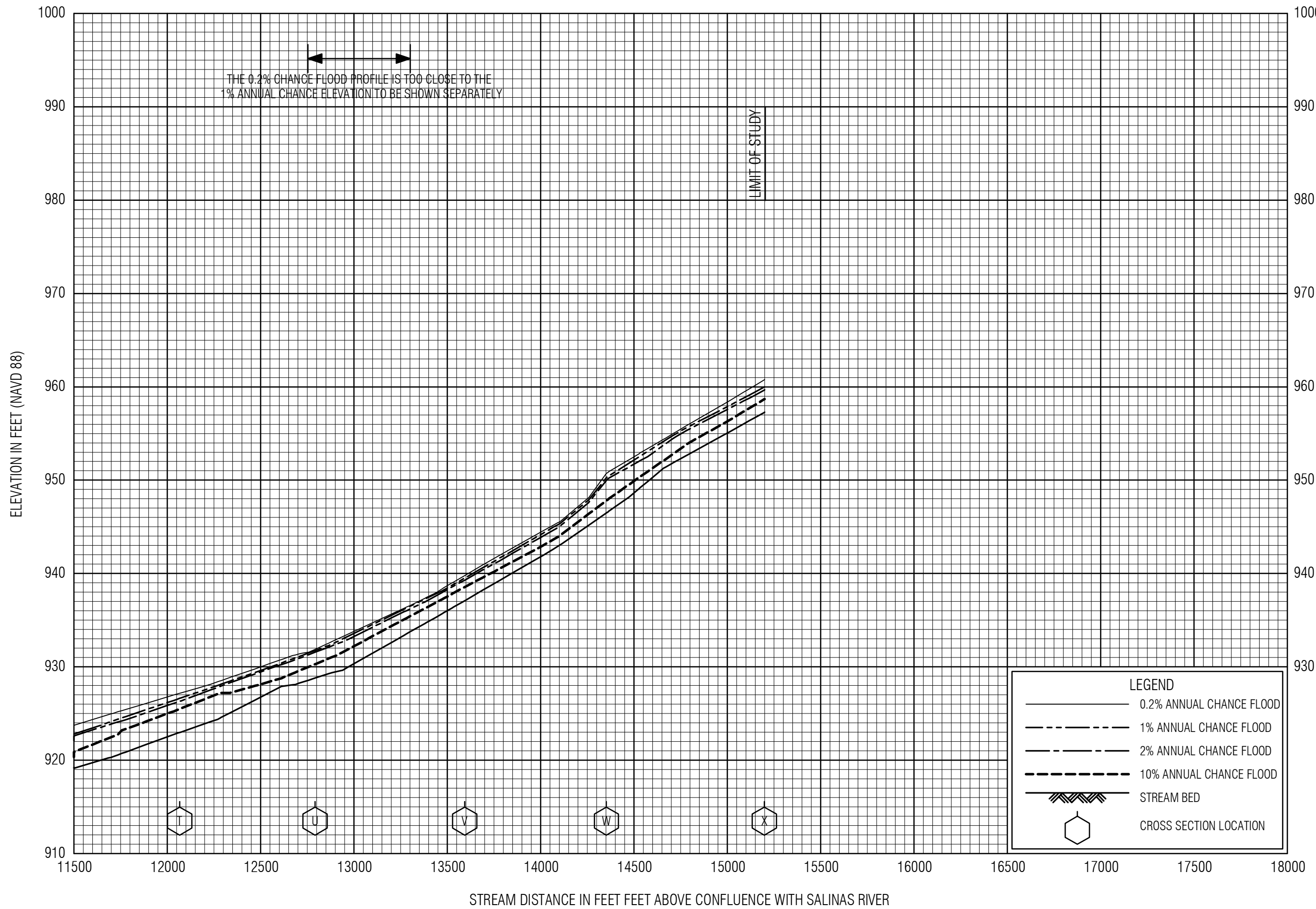
FEDERAL EMERGENCY MANAGEMENT AGENCY  
 SAN LUIS OBISPO COUNTY, CA  
 AND INCORPORATED AREAS



FLOOD PROFILES

PALOMA CREEK

FEDERAL EMERGENCY MANAGEMENT AGENCY  
 SAN LUIS OBISPO COUNTY, CA  
 AND INCORPORATED AREAS

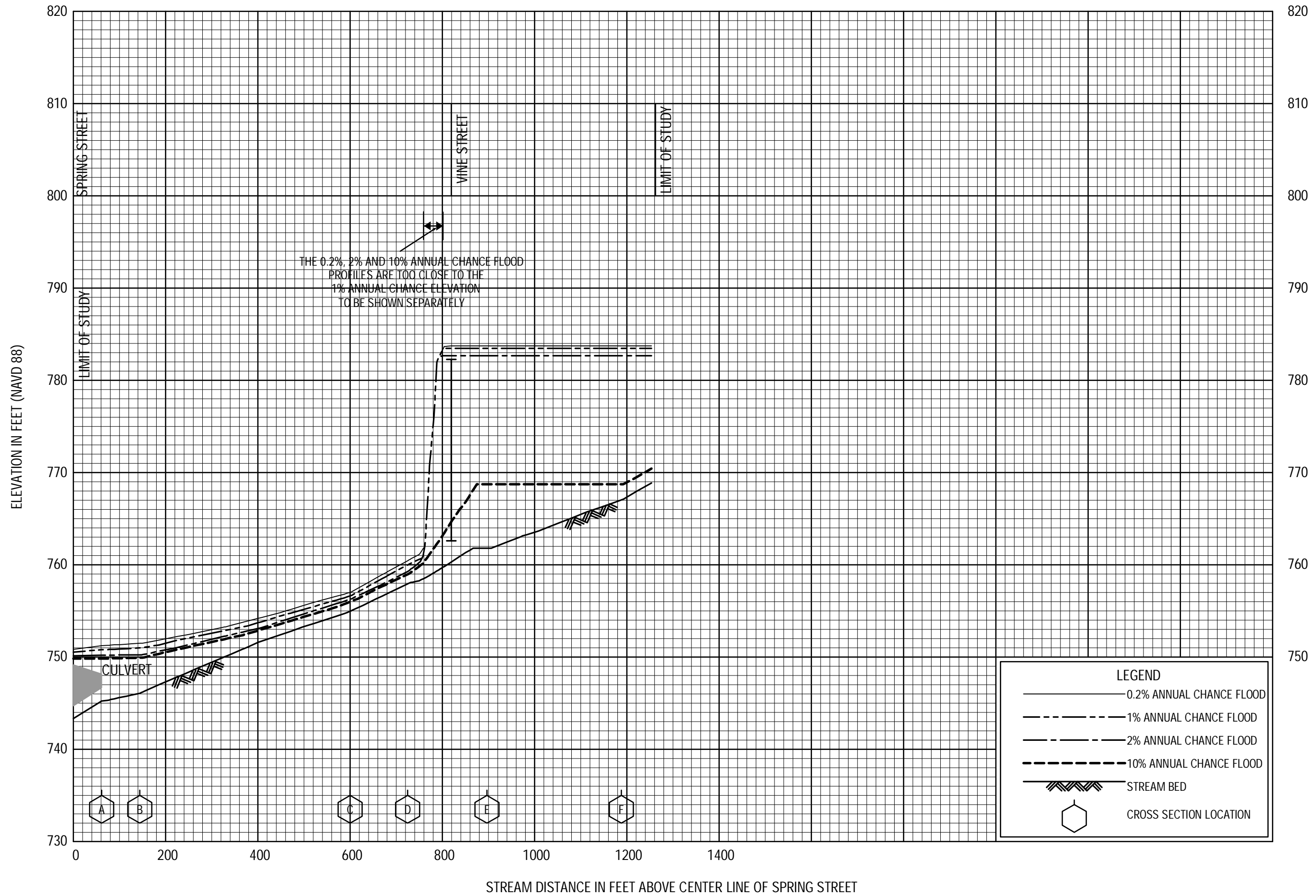


FLOOD PROFILES

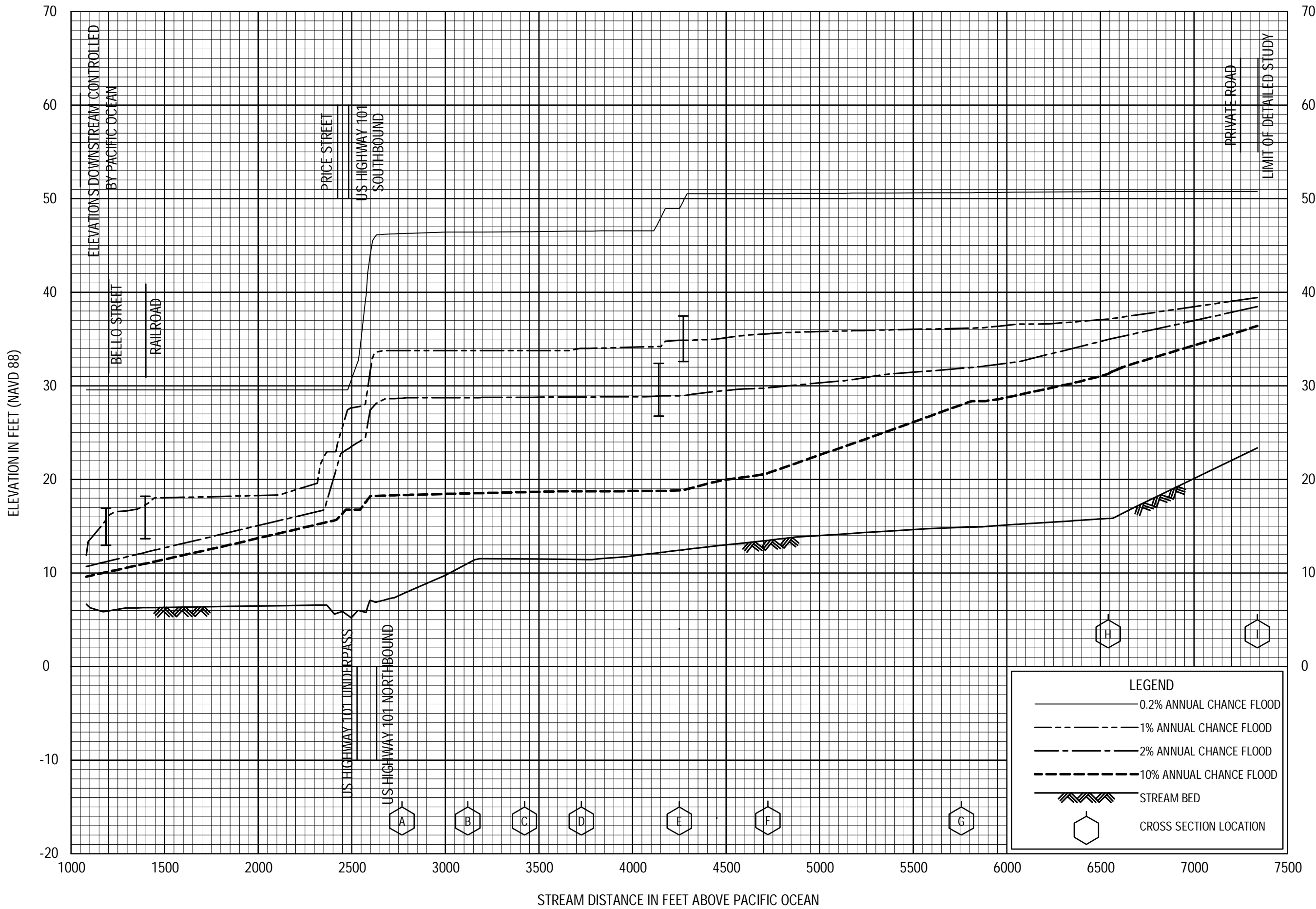
PALOMA CREEK

FEDERAL EMERGENCY MANAGEMENT AGENCY

SAN LUIS OBISPO COUNTY, CA  
AND INCORPORATED AREAS





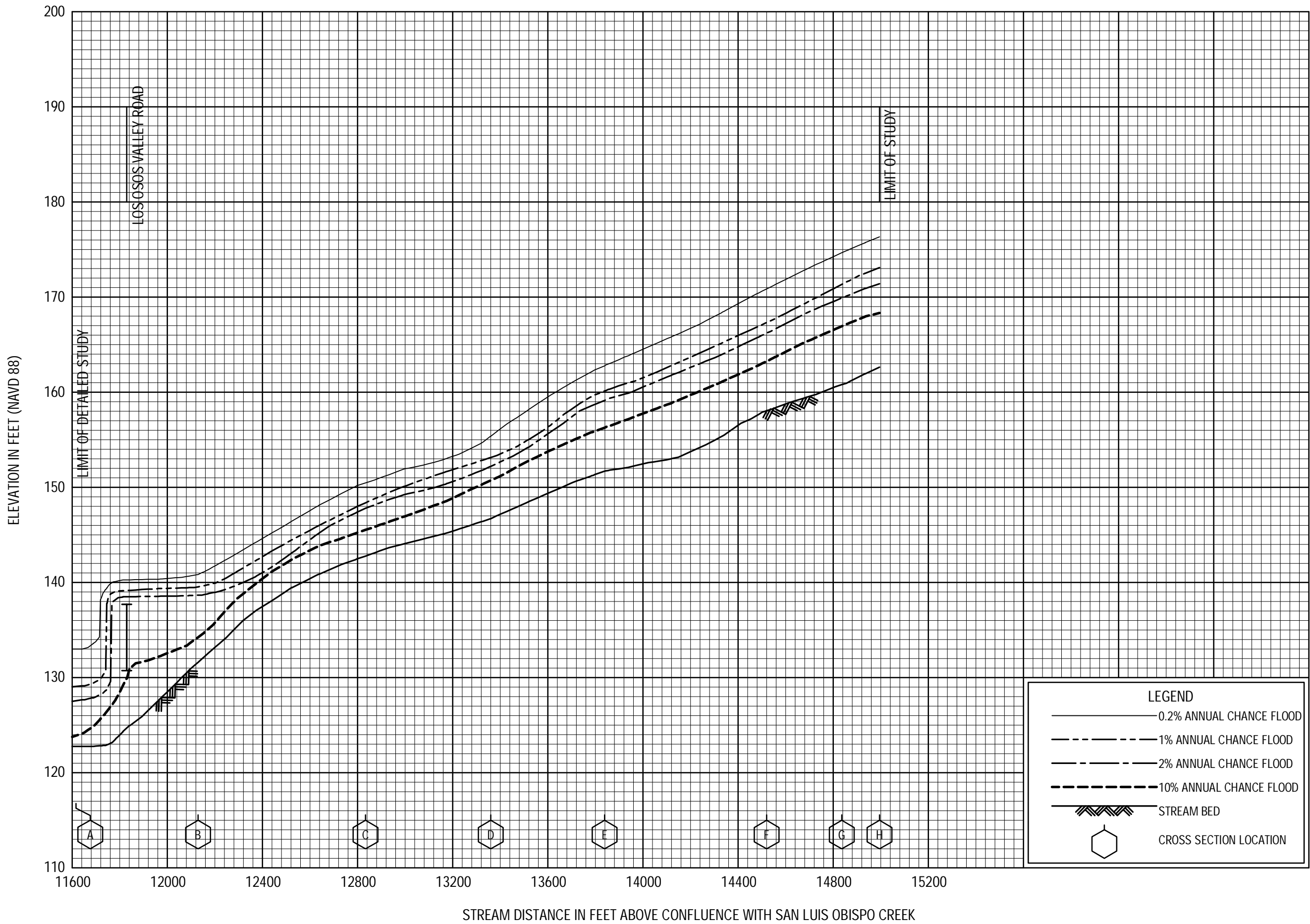


FLOOD PROFILES

PISMO CREEK

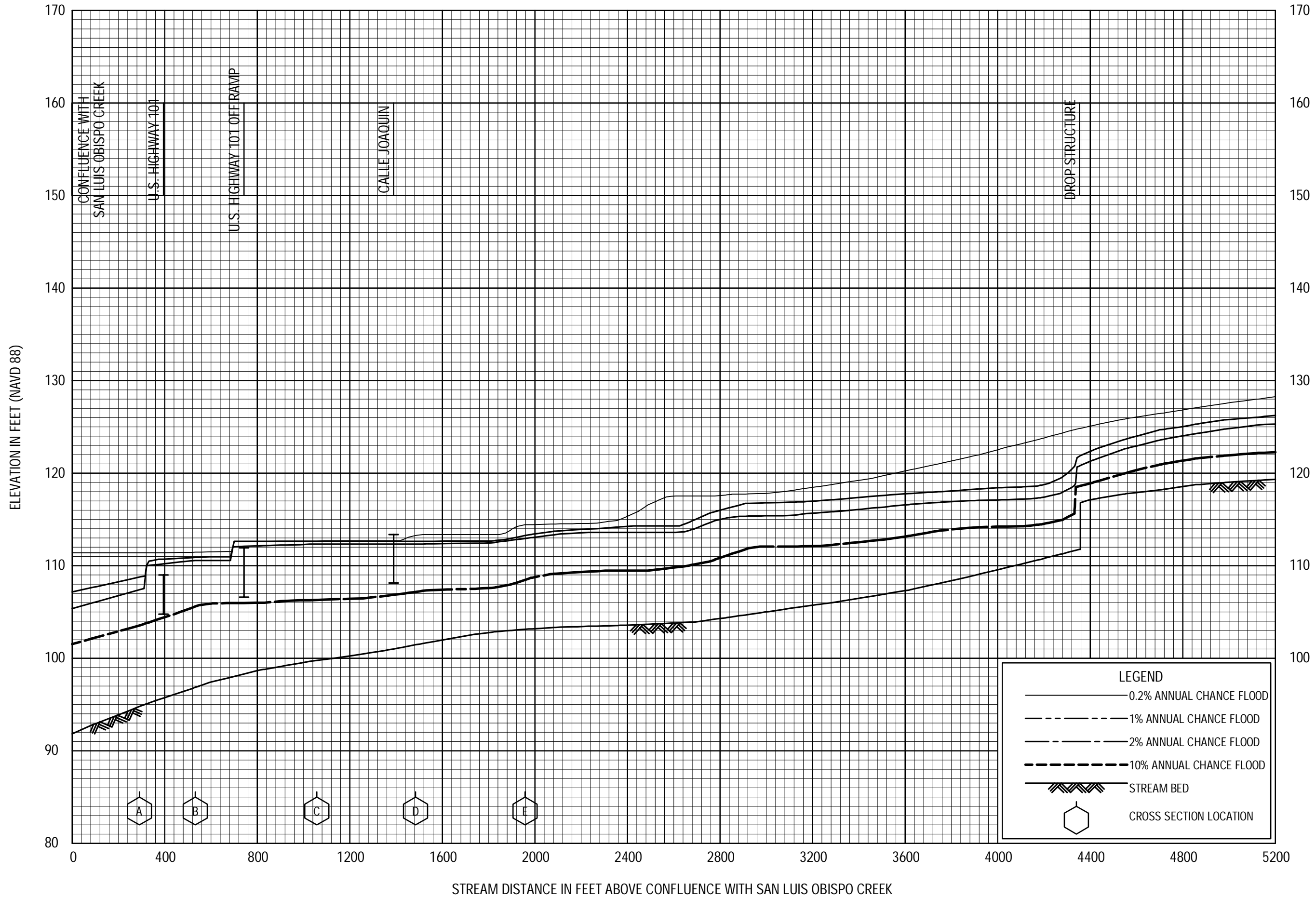
FEDERAL EMERGENCY MANAGEMENT AGENCY

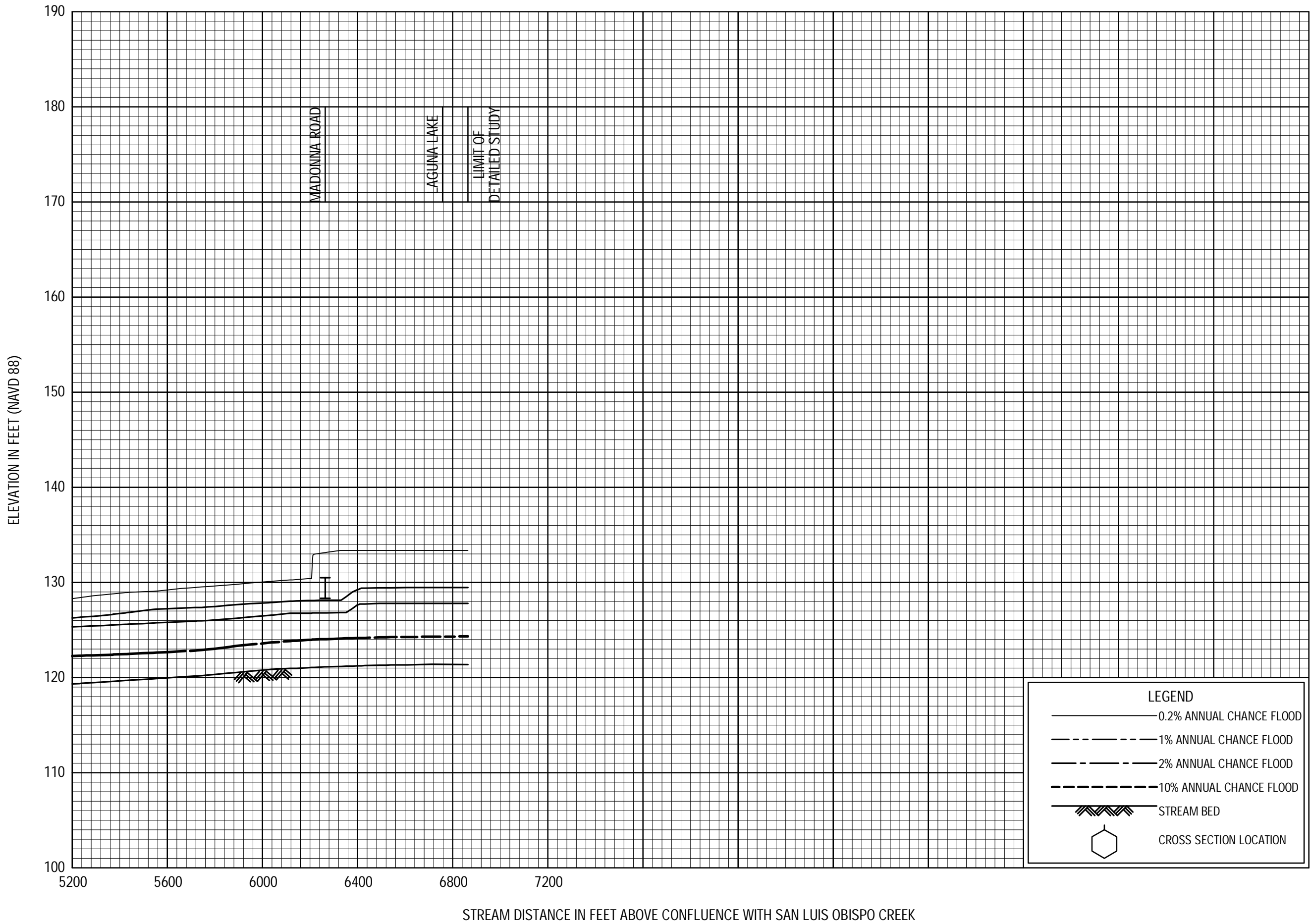
SAN LUIS OBISPO COUNTY, CA  
AND INCORPORATED AREAS



FEDERAL EMERGENCY MANAGEMENT AGENCY  
 SAN LUIS OBISPO COUNTY, CA  
 AND INCORPORATED AREAS

FLOOD PROFILES  
 PREFUMO CANYON CREEK



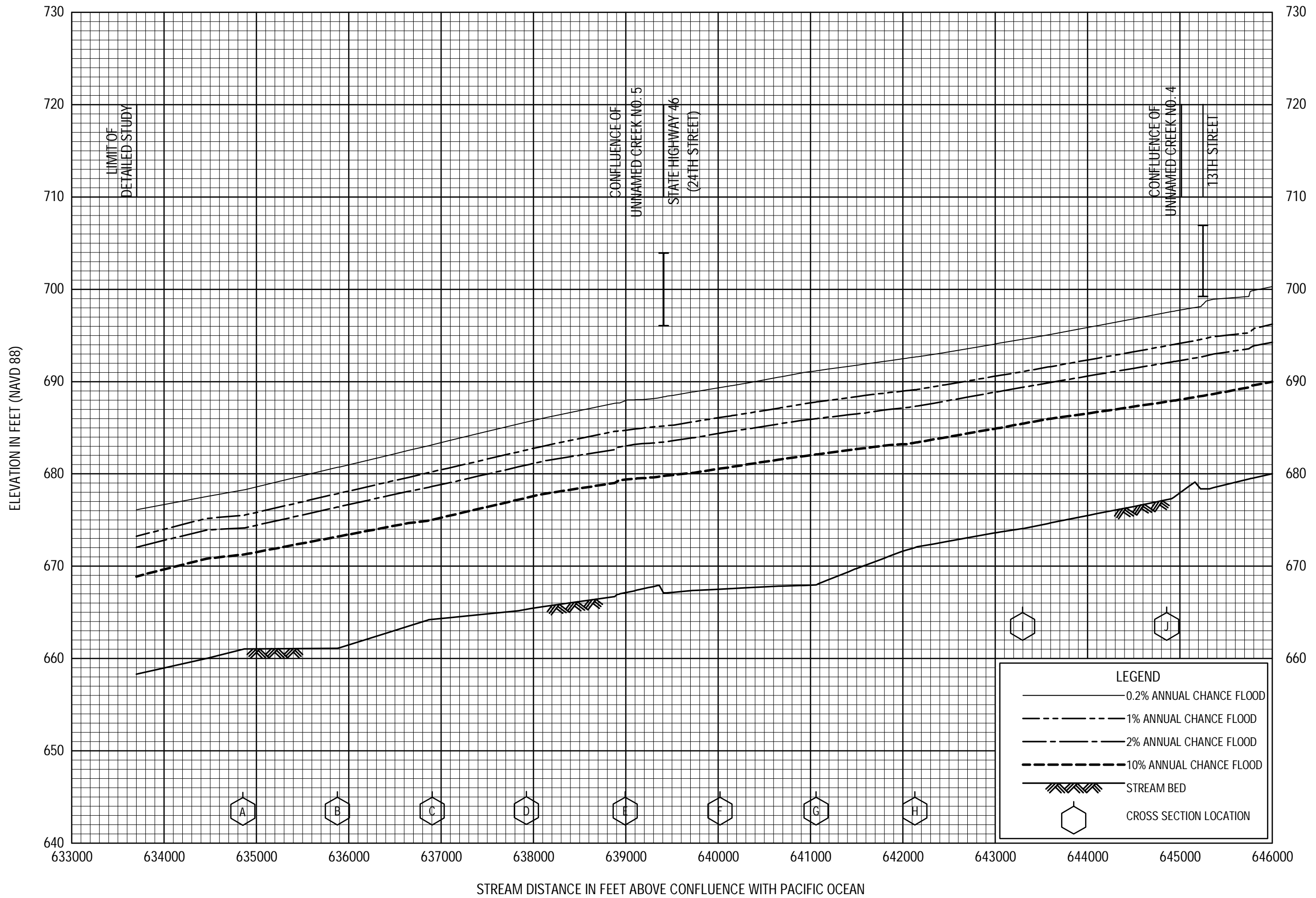


FLOOD PROFILES

PREFUMO CREEK

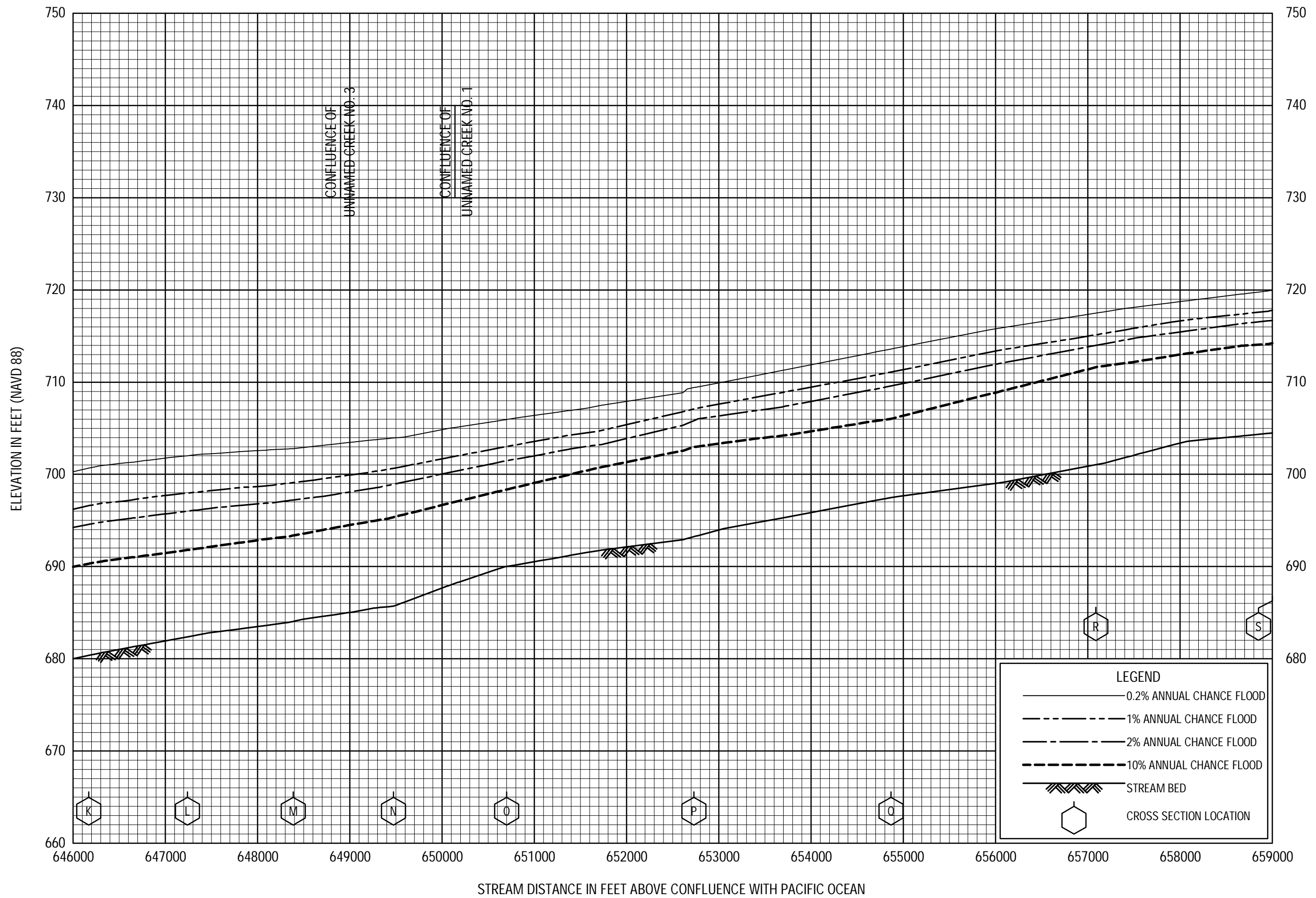
FEDERAL EMERGENCY MANAGEMENT AGENCY

SAN LUIS OBISPO COUNTY, CA  
AND INCORPORATED AREAS



FLOOD PROFILES  
SALINAS RIVER

FEDERAL EMERGENCY MANAGEMENT AGENCY  
SAN LUIS OBISPO COUNTY, CA  
AND INCORPORATED AREAS

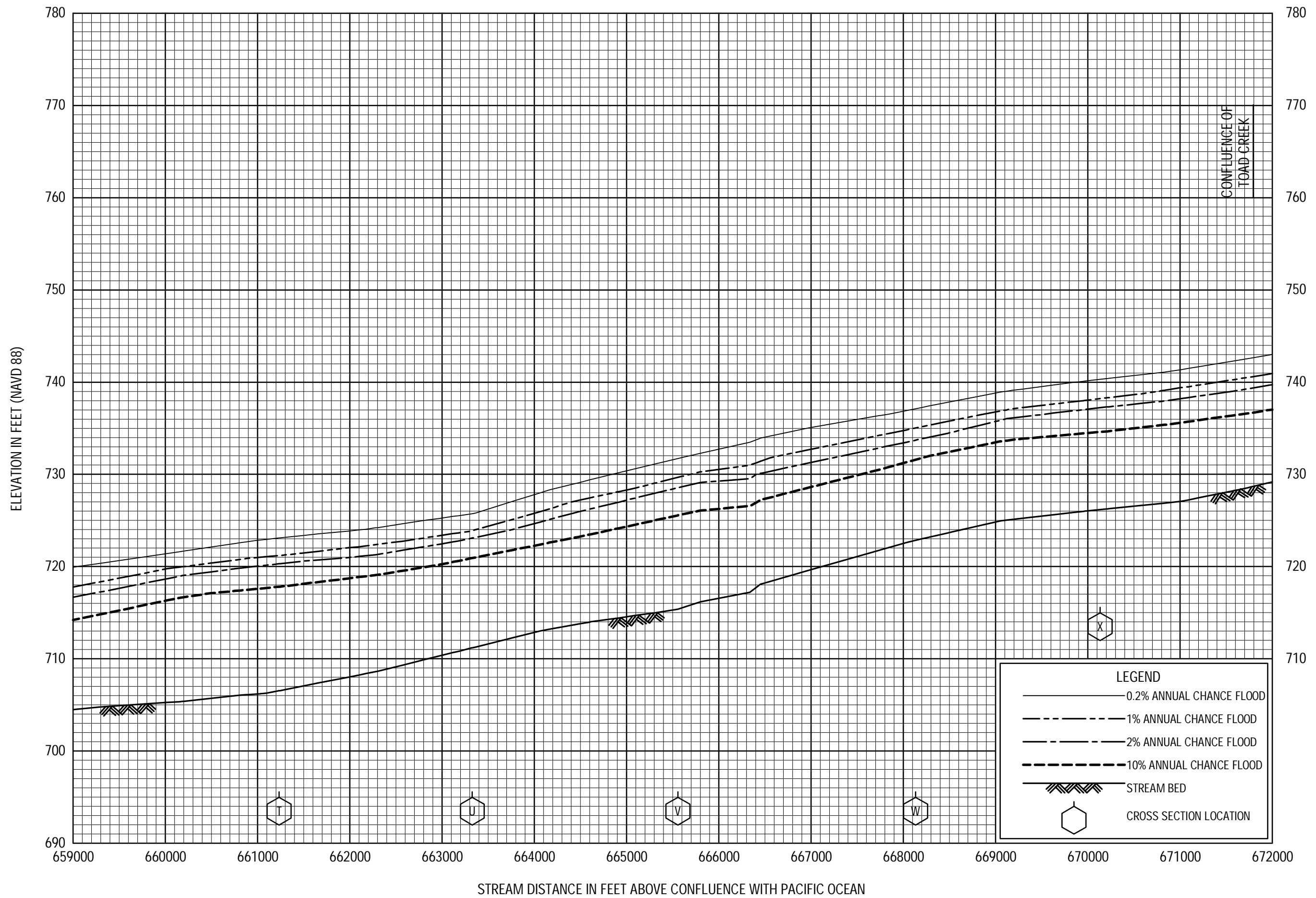


FLOOD PROFILES

SALINAS RIVER

FEDERAL EMERGENCY MANAGEMENT AGENCY

SAN LUIS OBISPO COUNTY, CA  
AND INCORPORATED AREAS

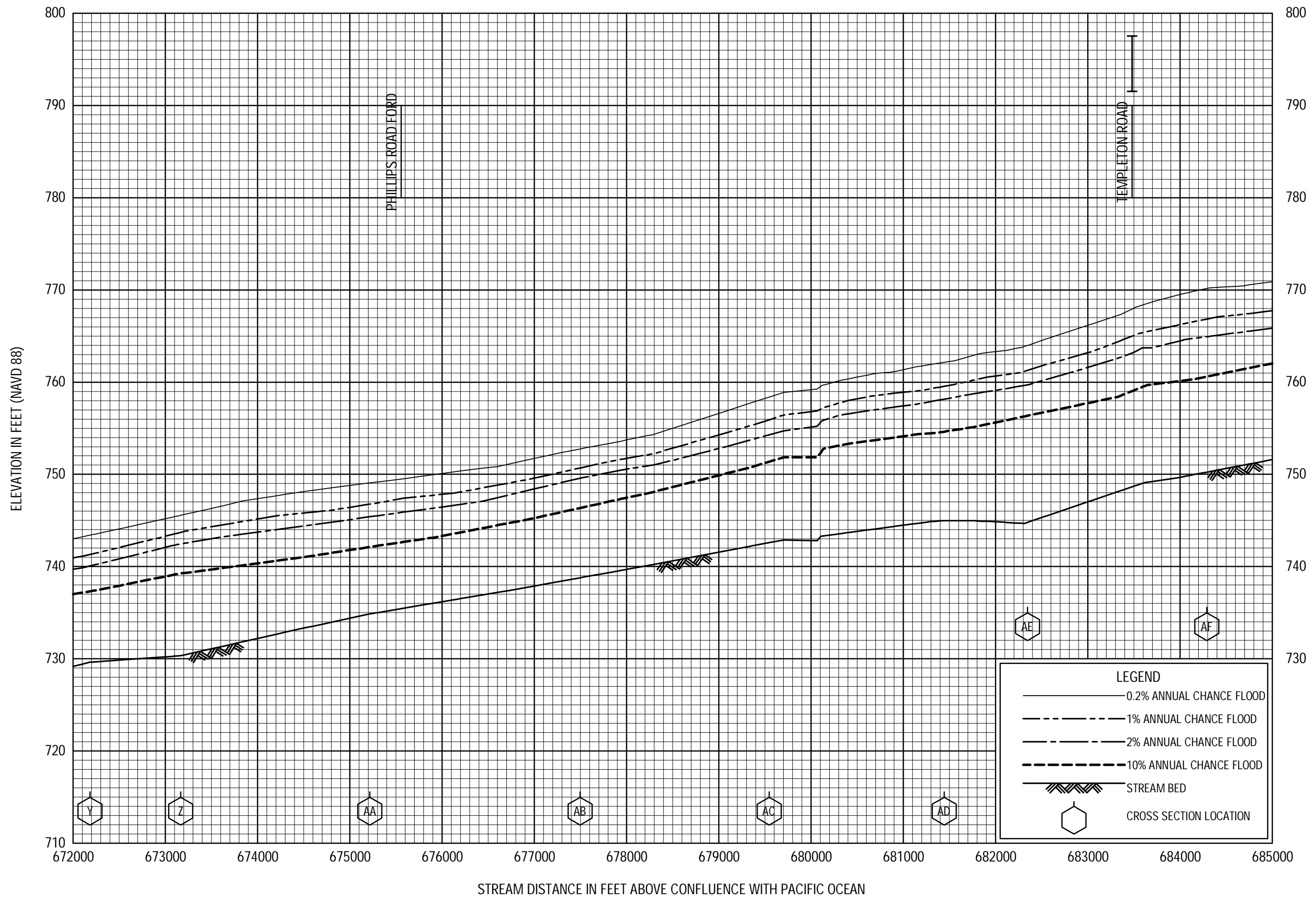


FLOOD PROFILES

SALINAS RIVER

FEDERAL EMERGENCY MANAGEMENT AGENCY

SAN LUIS OBISPO COUNTY, CA  
AND INCORPORATED AREAS



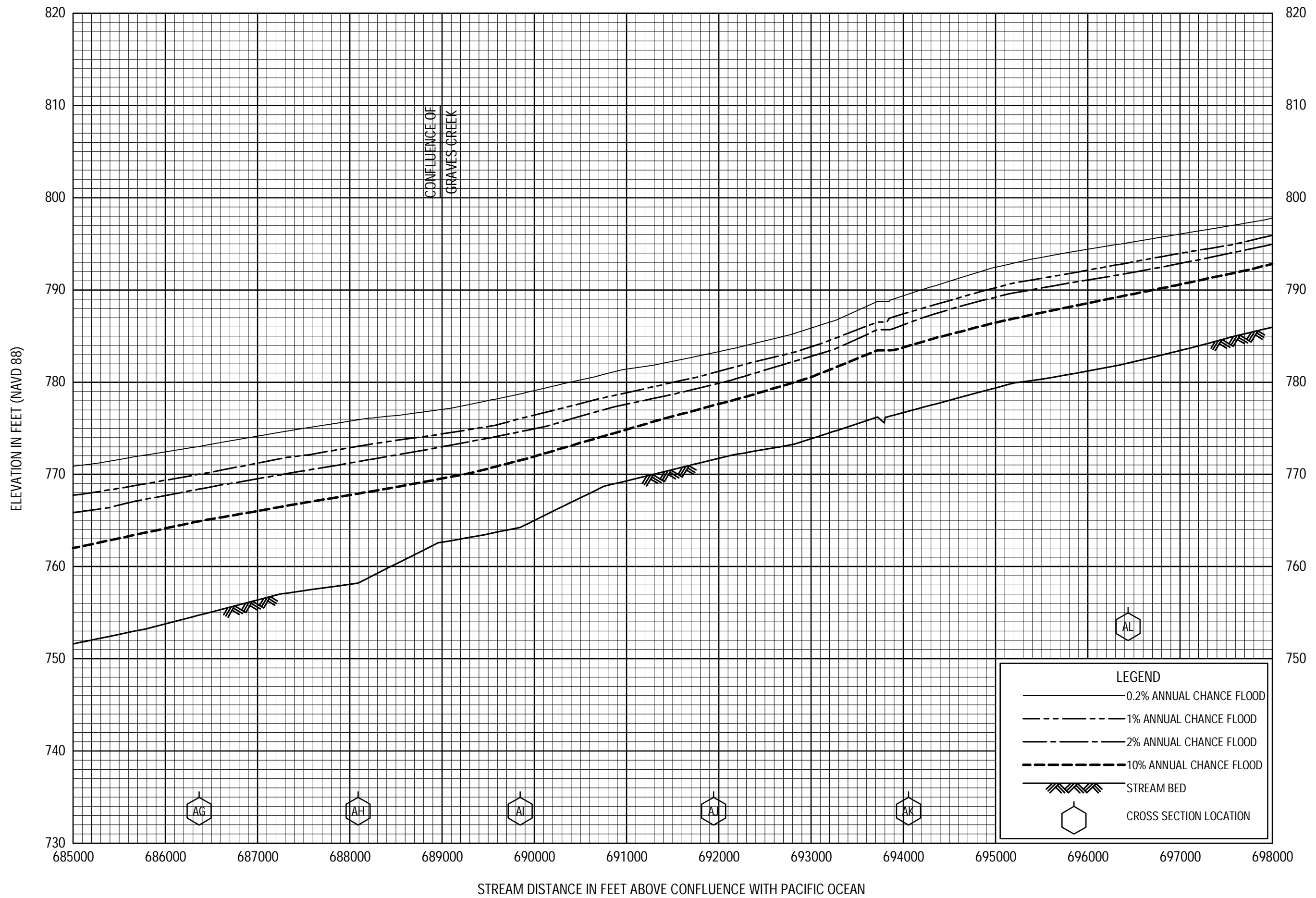
FLOOD PROFILES

SALINAS RIVER

FEDERAL EMERGENCY MANAGEMENT AGENCY

SAN LUIS OBISPO COUNTY, CA  
AND INCORPORATED AREAS



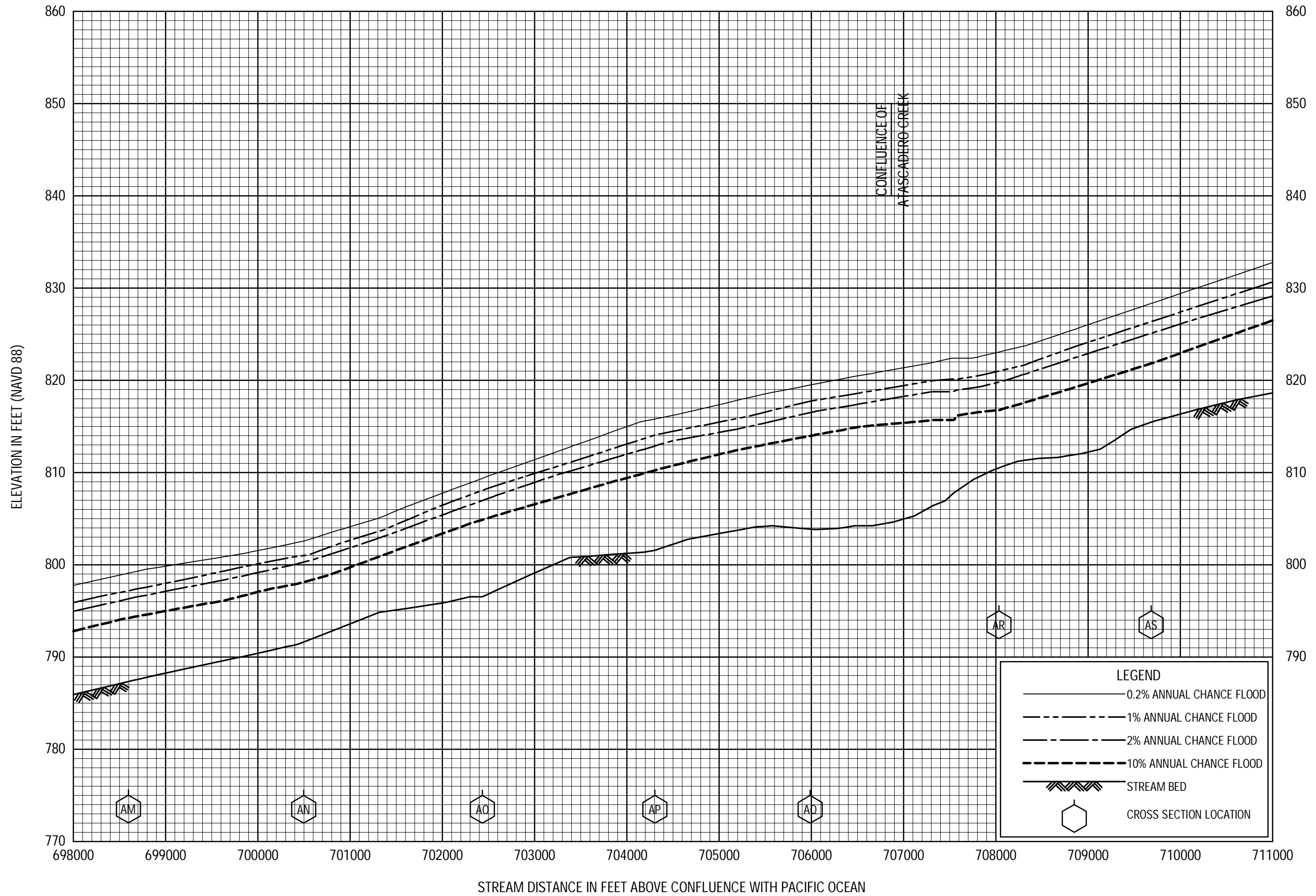


FLOOD PROFILES

SALINAS RIVER

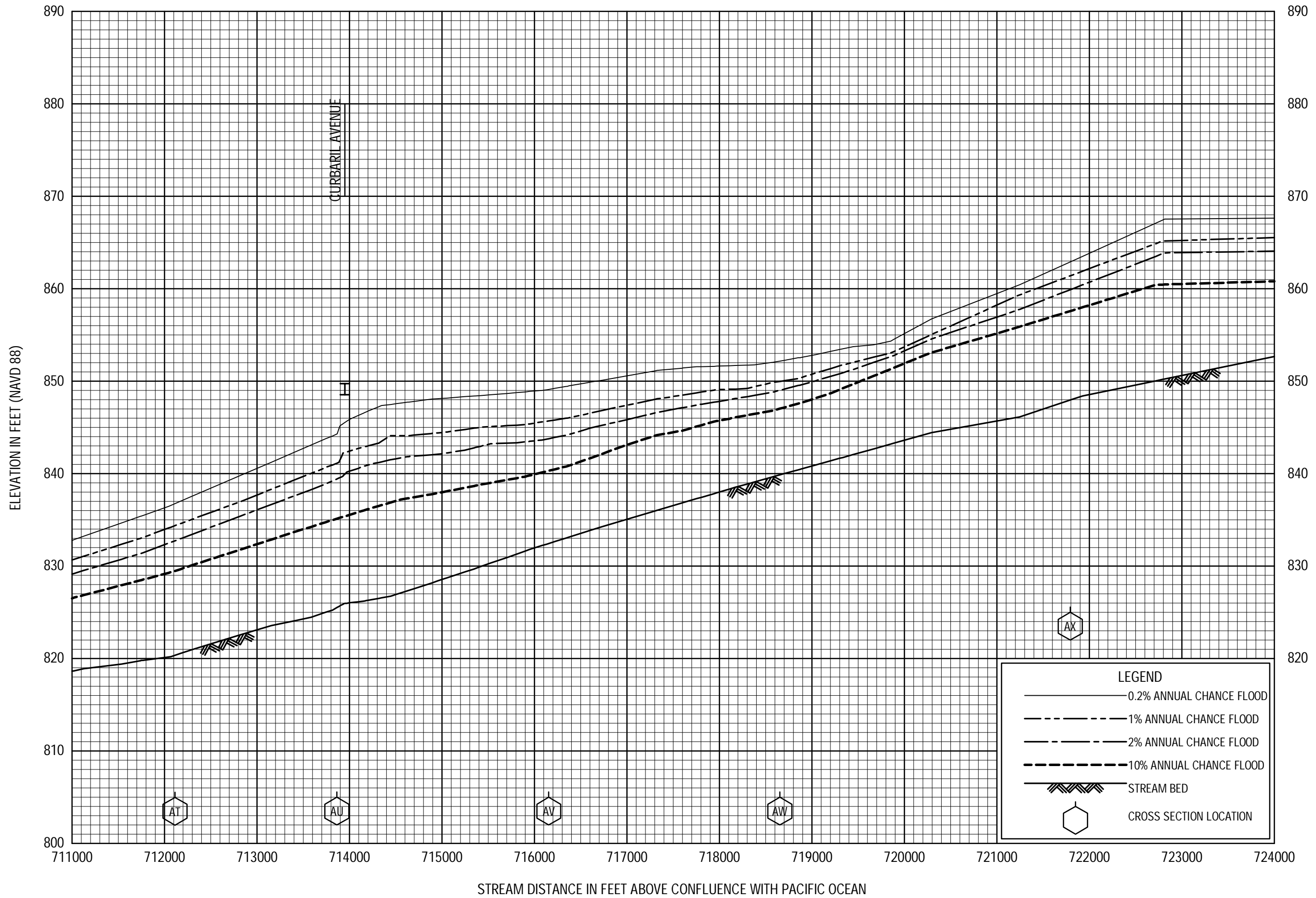
FEDERAL EMERGENCY MANAGEMENT AGENCY

SAN LUIS OBISPO COUNTY, CA  
AND INCORPORATED AREAS



FLOOD PROFILES  
SALINAS RIVER

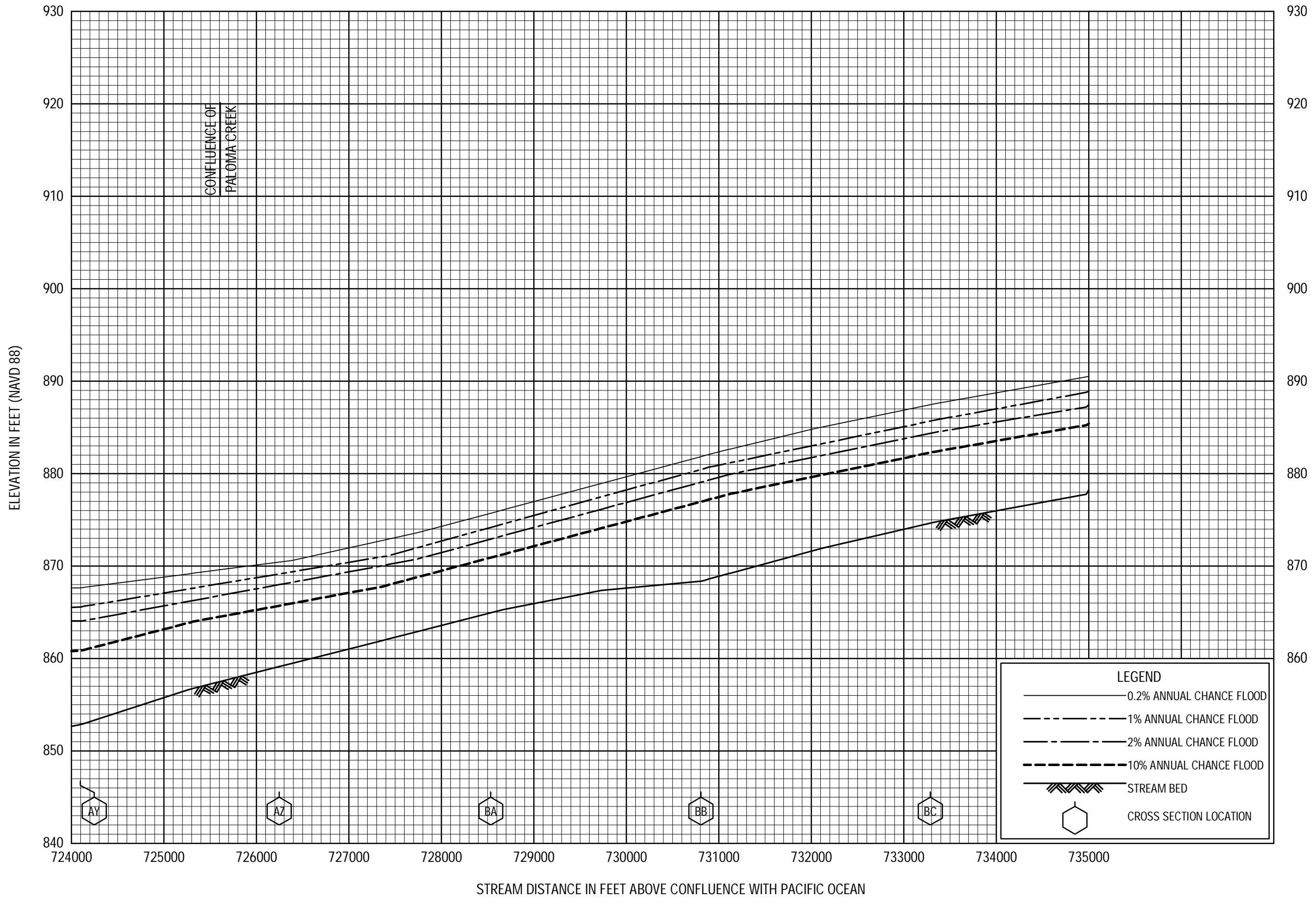
FEDERAL EMERGENCY MANAGEMENT AGENCY  
SAN LUIS OBISPO COUNTY, CA  
AND INCORPORATED AREAS



FLOOD PROFILES

SALINAS RIVER


FEDERAL EMERGENCY MANAGEMENT AGENCY  
 SAN LUIS OBISPO COUNTY, CA  
 AND INCORPORATED AREAS



FLOOD PROFILES

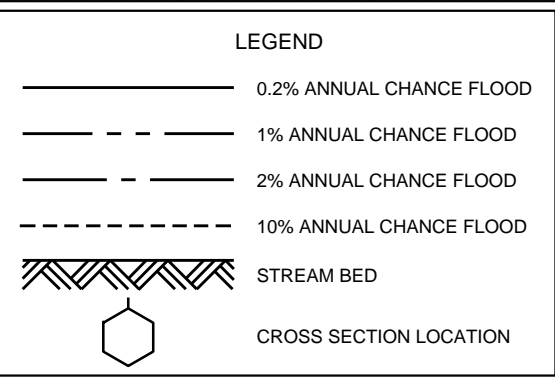
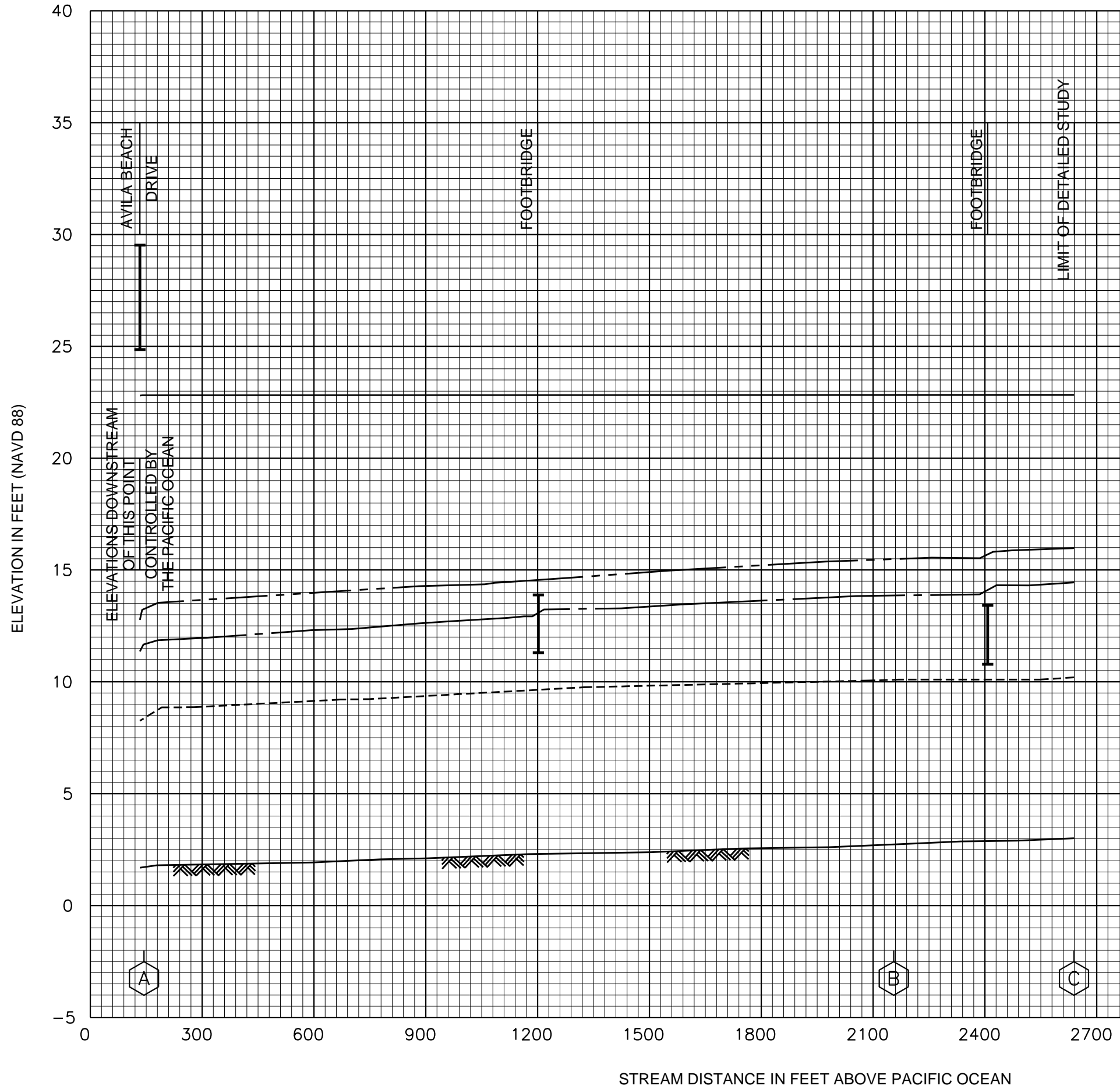
SALINAS RIVER

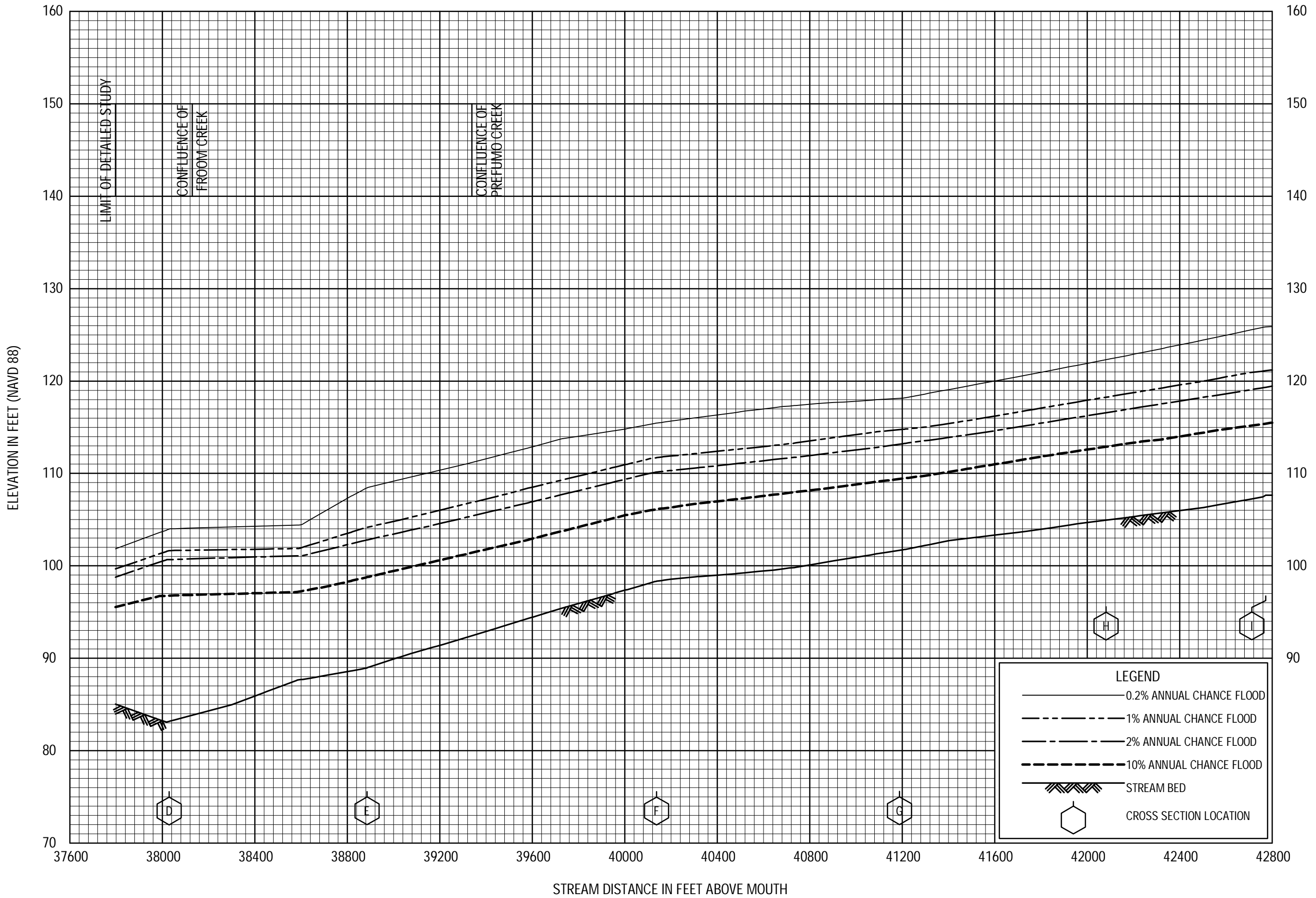
FEDERAL EMERGENCY MANAGEMENT AGENCY  
 SAN LUIS OBISPO COUNTY, CA  
 AND INCORPORATED AREAS



FLOOD PROFILES  
SALINAS RIVER

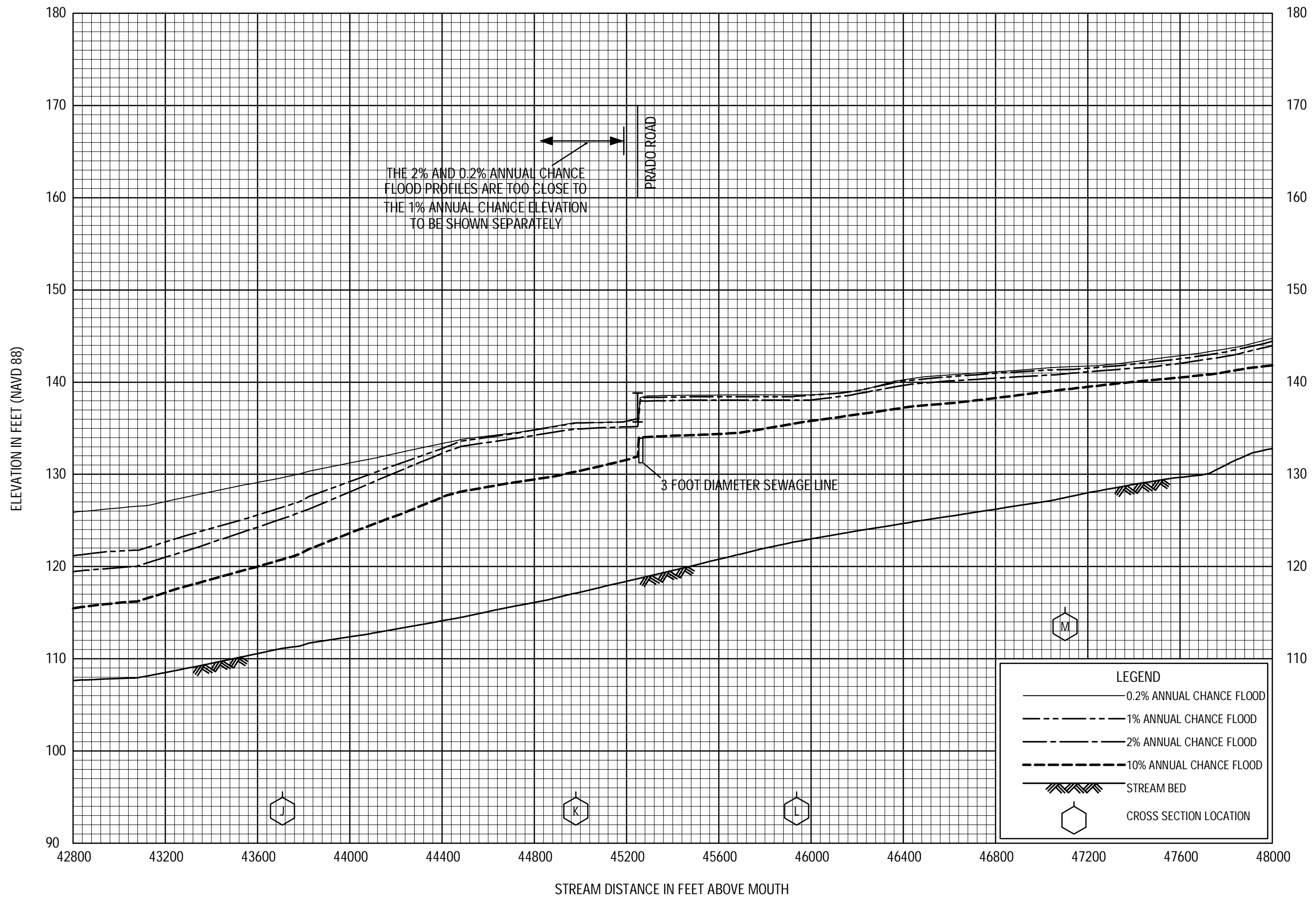
FEDERAL EMERGENCY MANAGEMENT AGENCY  
SAN LUIS OBISPO COUNTY, CA  
AND INCORPORATED AREAS





**FLOOD PROFILES**  
SAN LUIS OBISPO CREEK

FEDERAL EMERGENCY MANAGEMENT AGENCY  
SAN LUIS OBISPO COUNTY, CA  
AND INCORPORATED AREAS

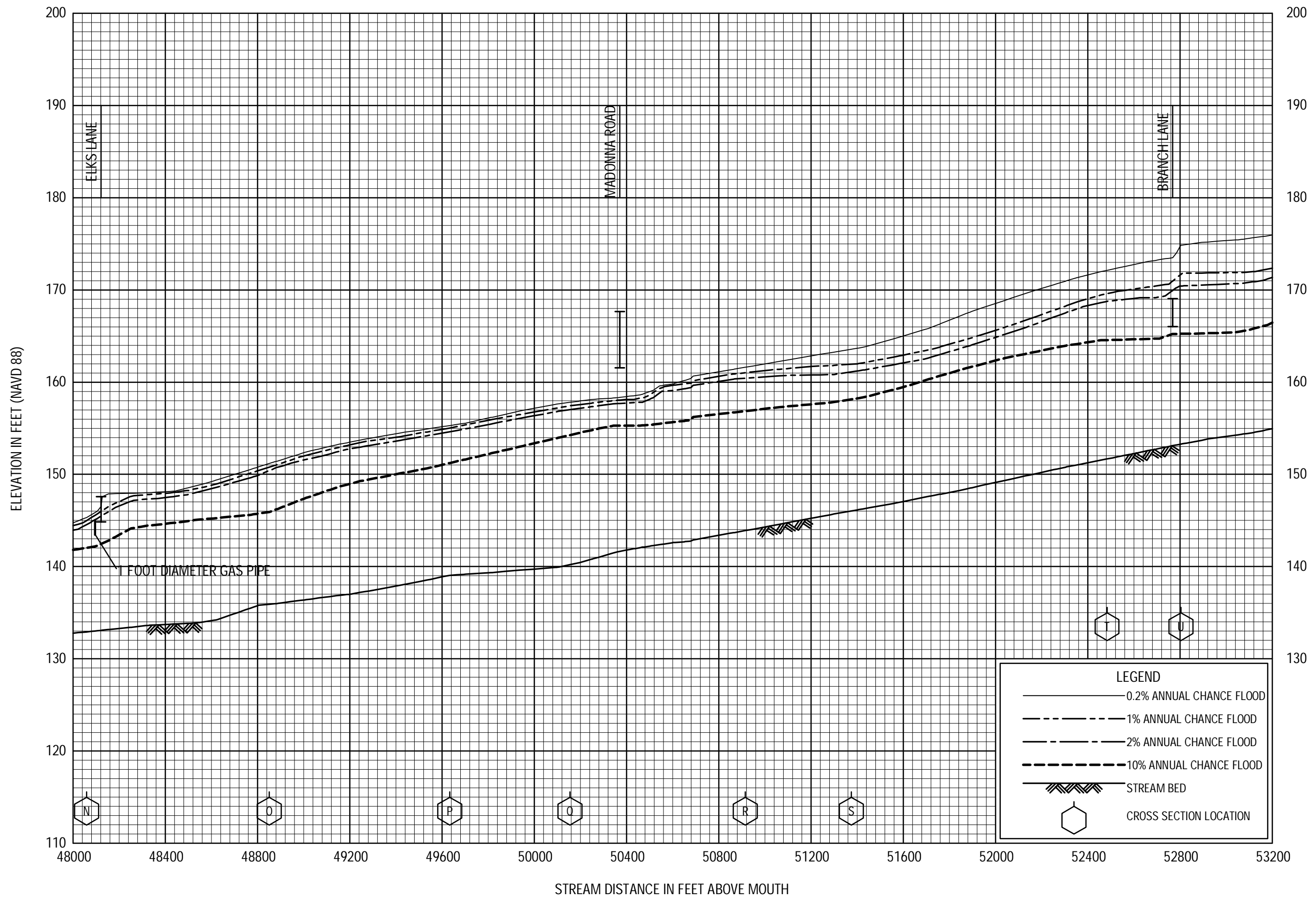


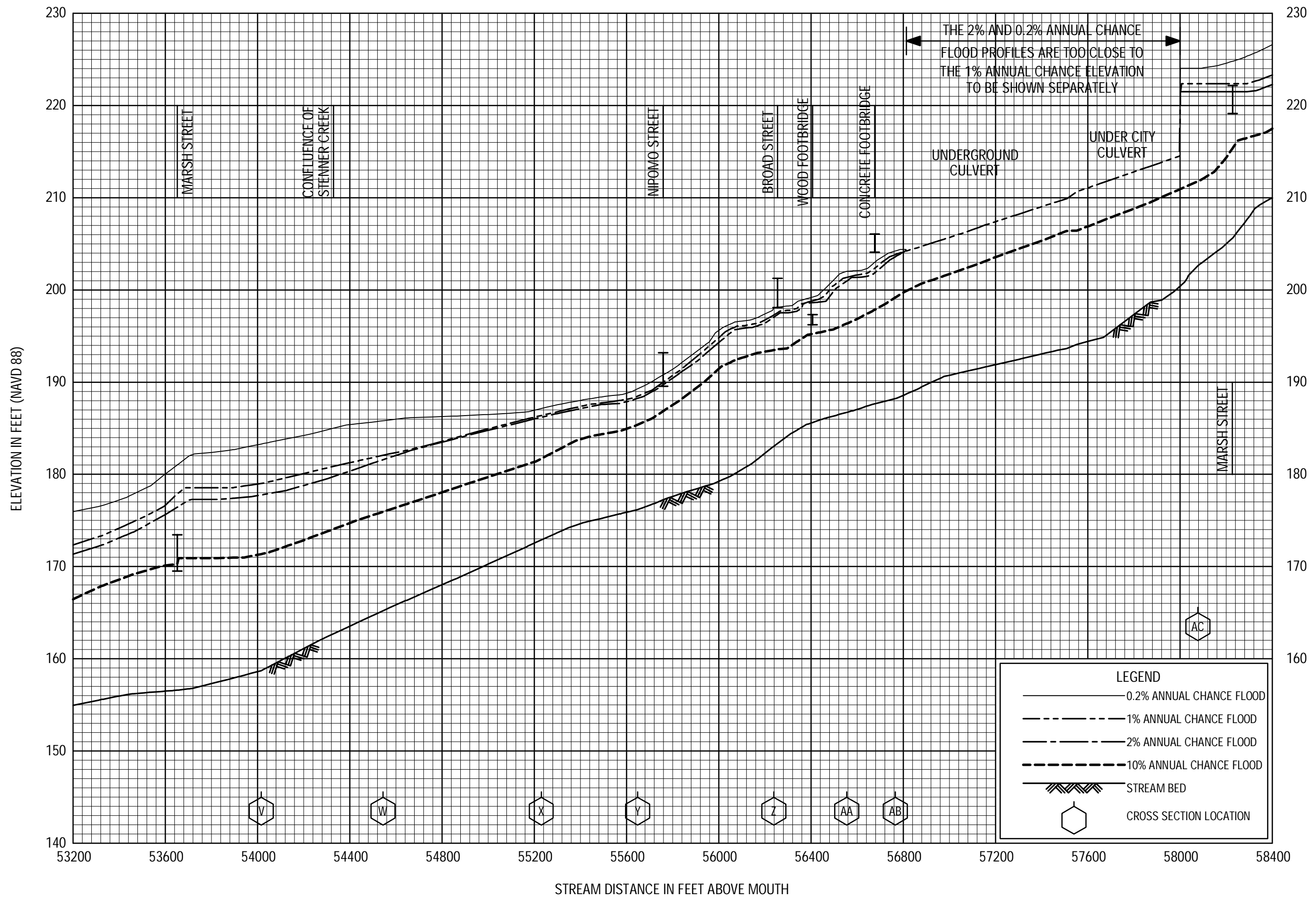
FLOOD PROFILES  
SAN LUIS OBISPO CREEK

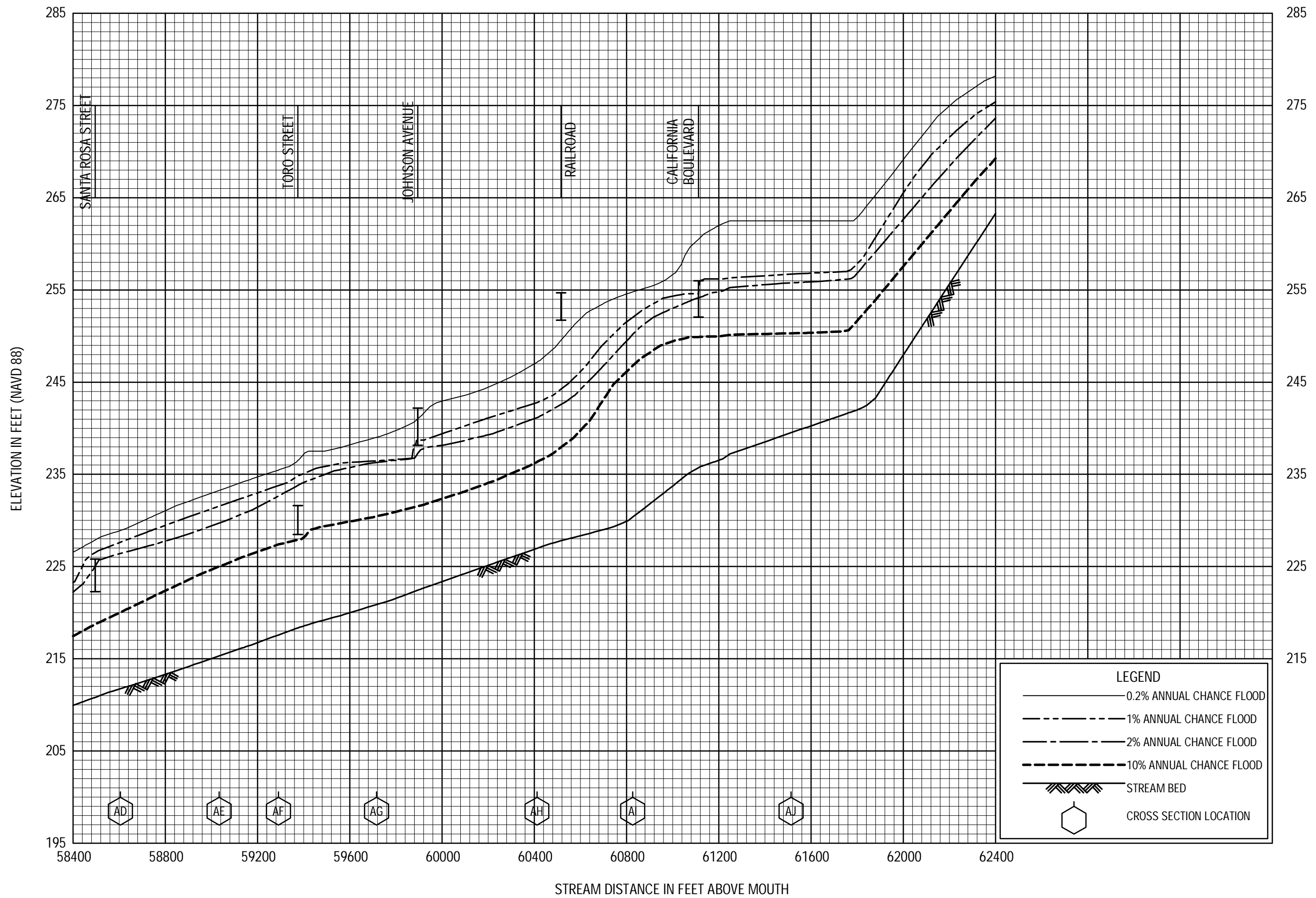
FEDERAL EMERGENCY MANAGEMENT AGENCY  
SAN LUIS OBISPO COUNTY, CA  
AND INCORPORATED AREAS

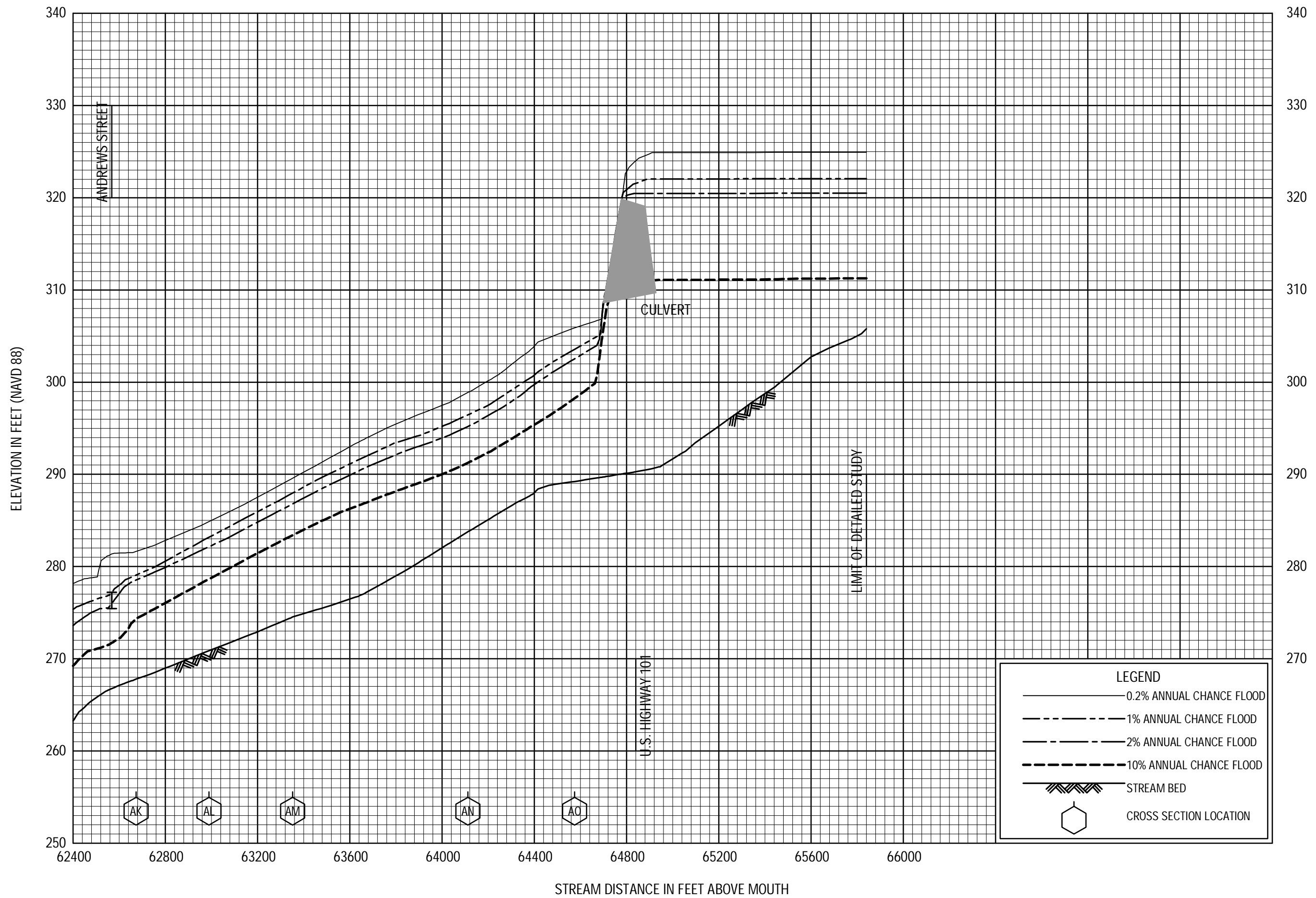
69P

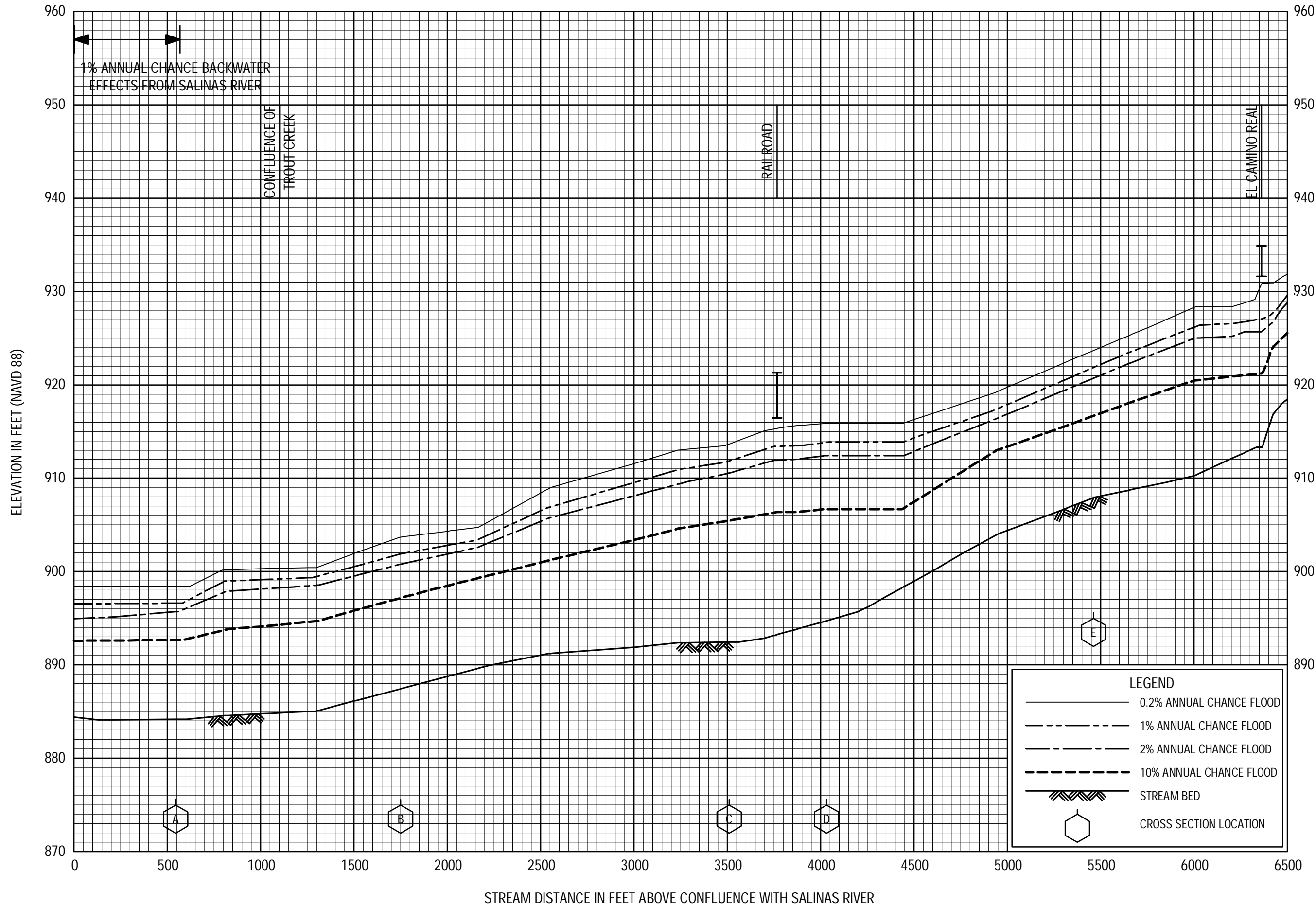










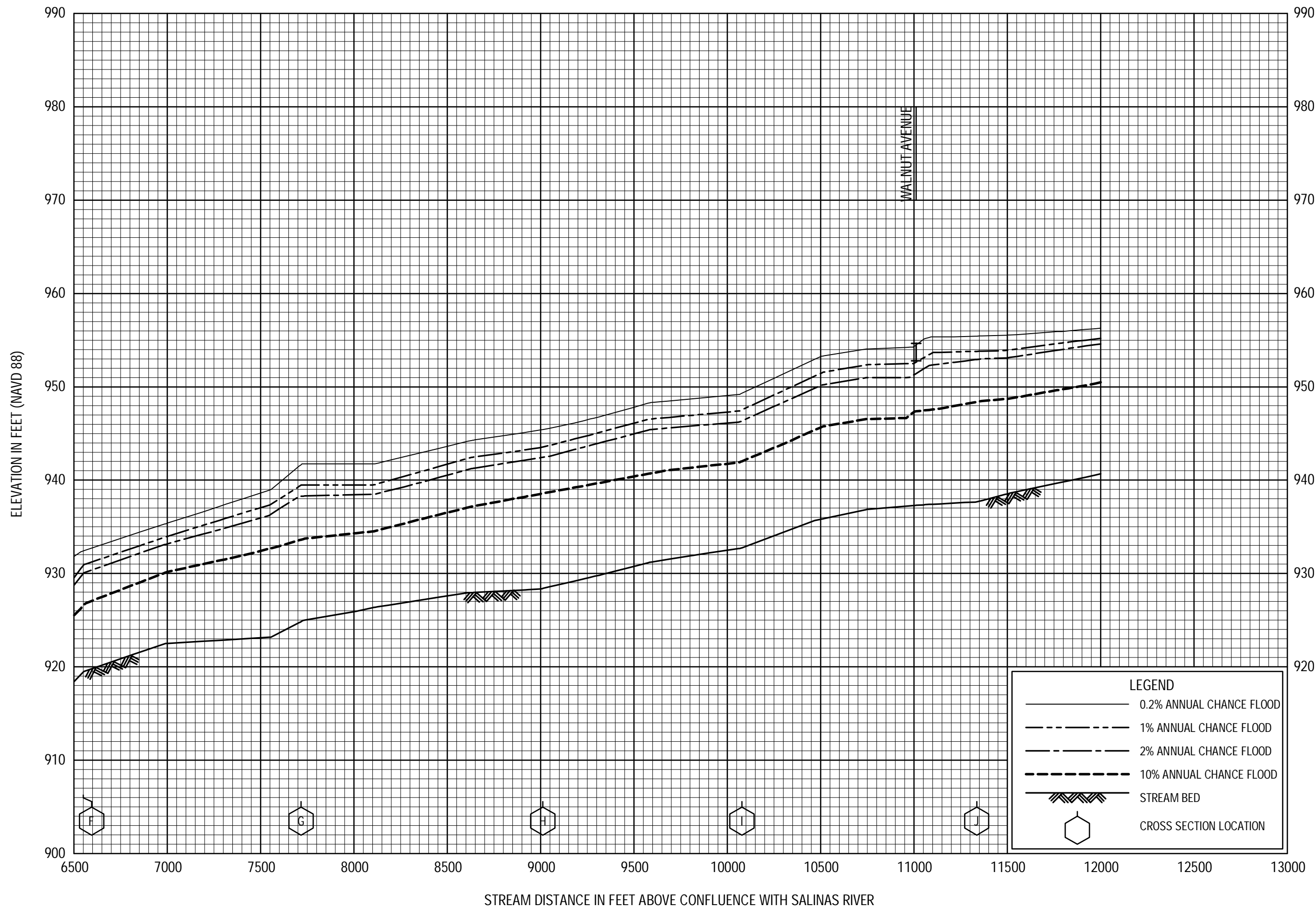


FLOOD PROFILES

SANTA MARGARITA CREEK

FEDERAL EMERGENCY MANAGEMENT AGENCY

SAN LUIS OBISPO COUNTY, CA  
AND INCORPORATED AREAS

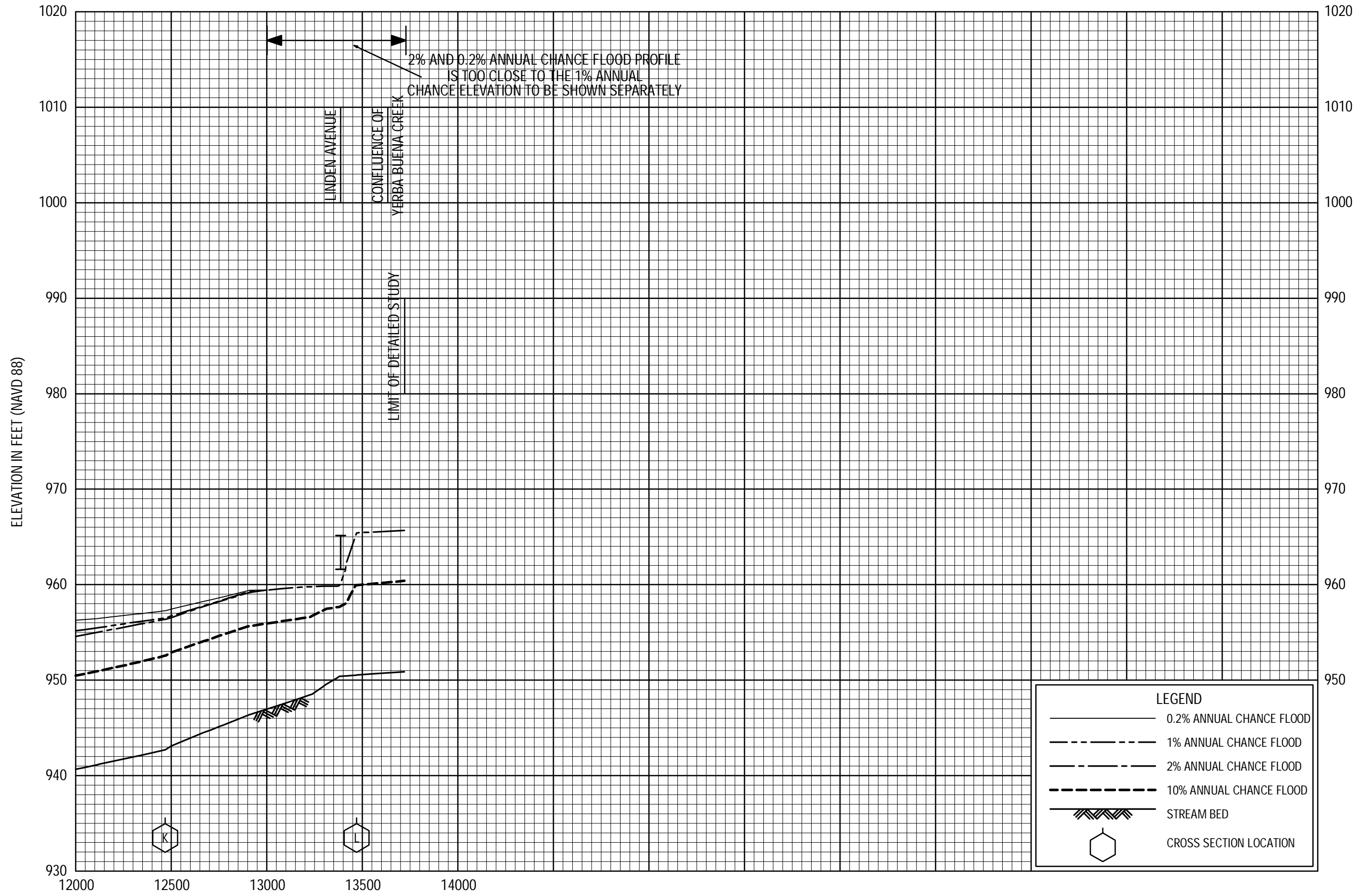


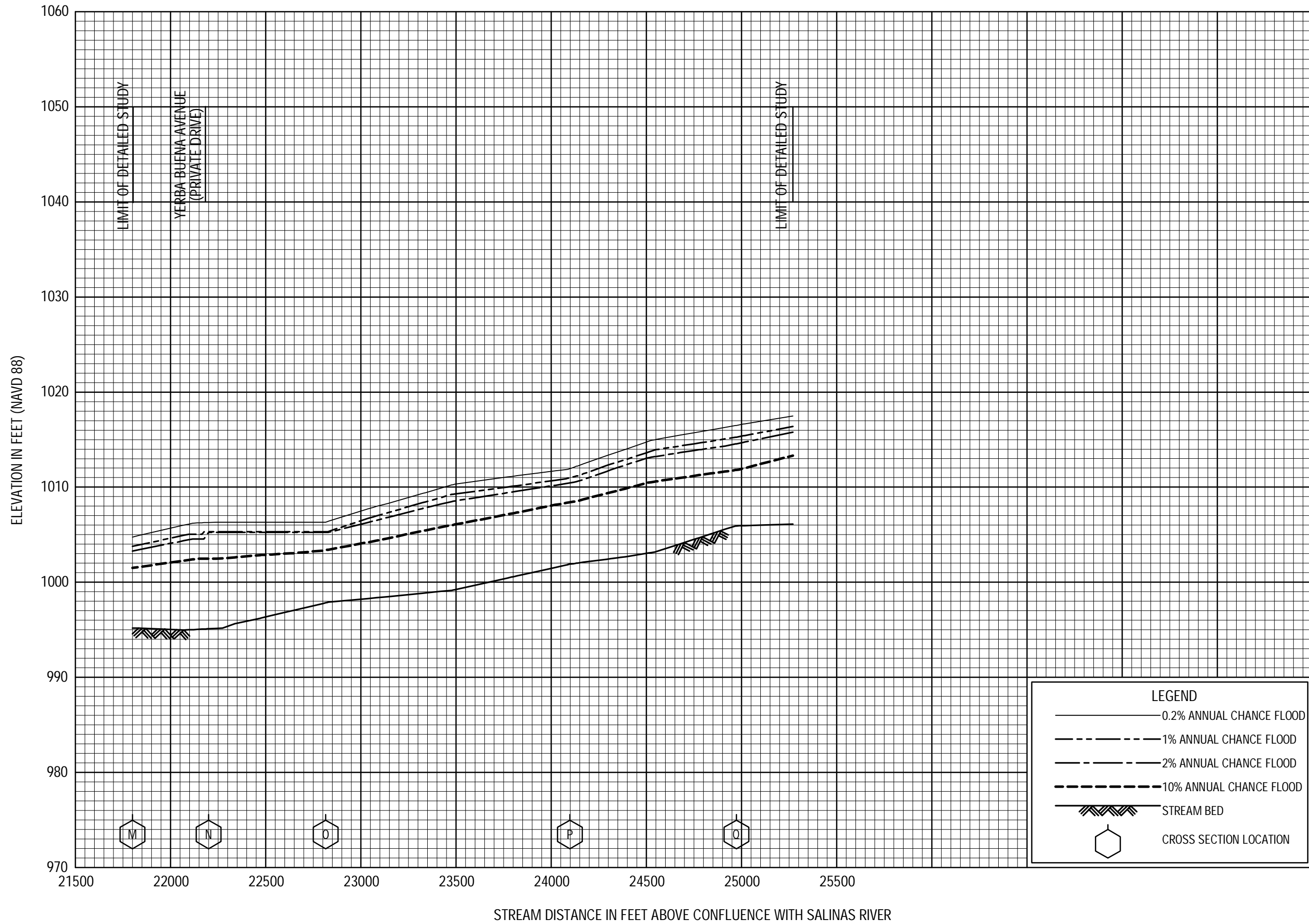
FLOOD PROFILES

SANTA MARGARITA CREEK

FEDERAL EMERGENCY MANAGEMENT AGENCY

SAN LUIS OBISPO COUNTY, CA  
AND INCORPORATED AREAS





FLOOD PROFILES

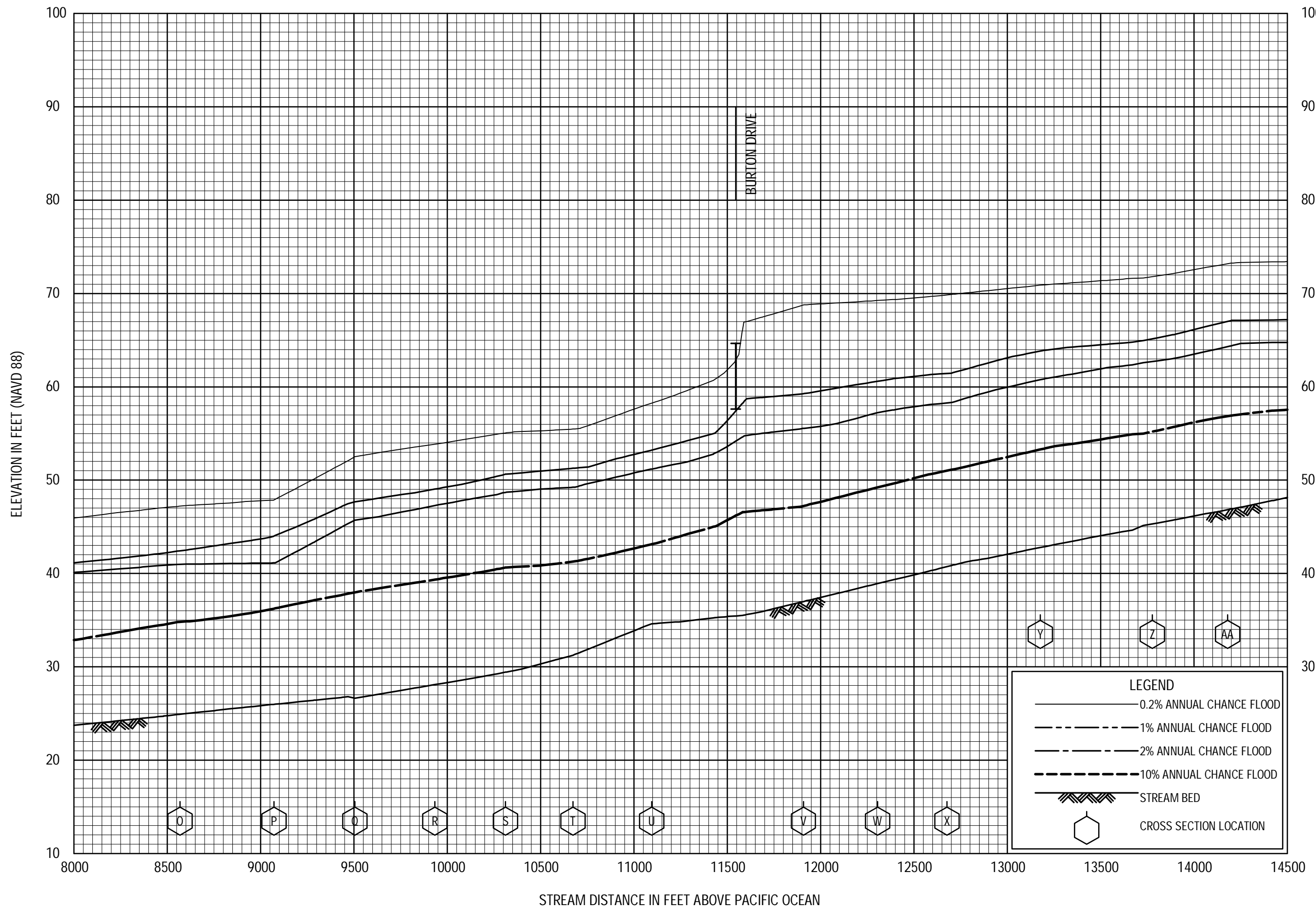
SANTA MARGARITA CREEK

FEDERAL EMERGENCY MANAGEMENT AGENCY

SAN LUIS OBISPO COUNTY, CA  
AND INCORPORATED AREAS

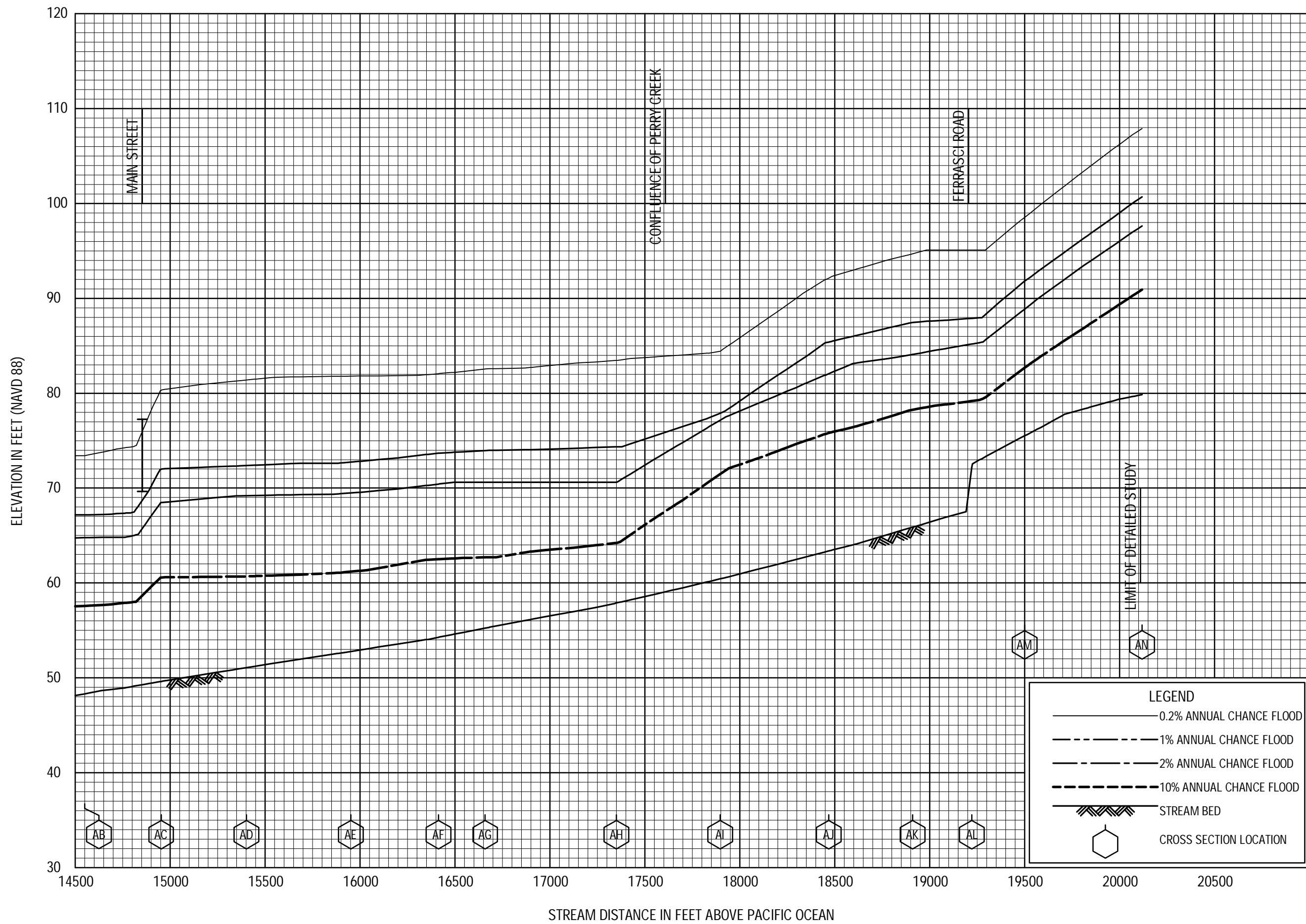






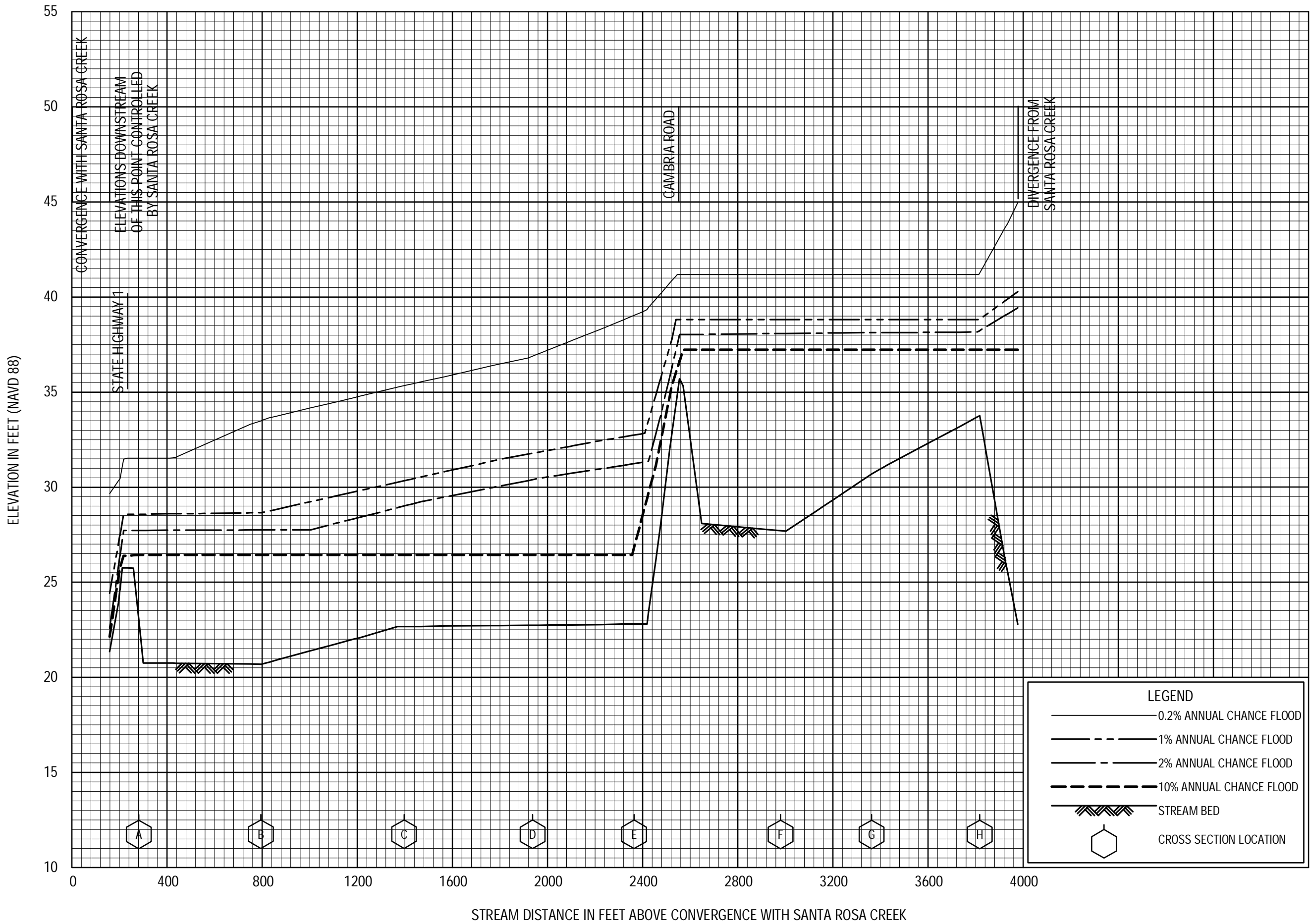
FLOOD PROFILES  
SANTA ROSA CREEK

FEDERAL EMERGENCY MANAGEMENT AGENCY  
SAN LUIS OBISPO COUNTY, CA  
AND INCORPORATED AREAS



FLOOD PROFILES  
SANTA ROSA CREEK

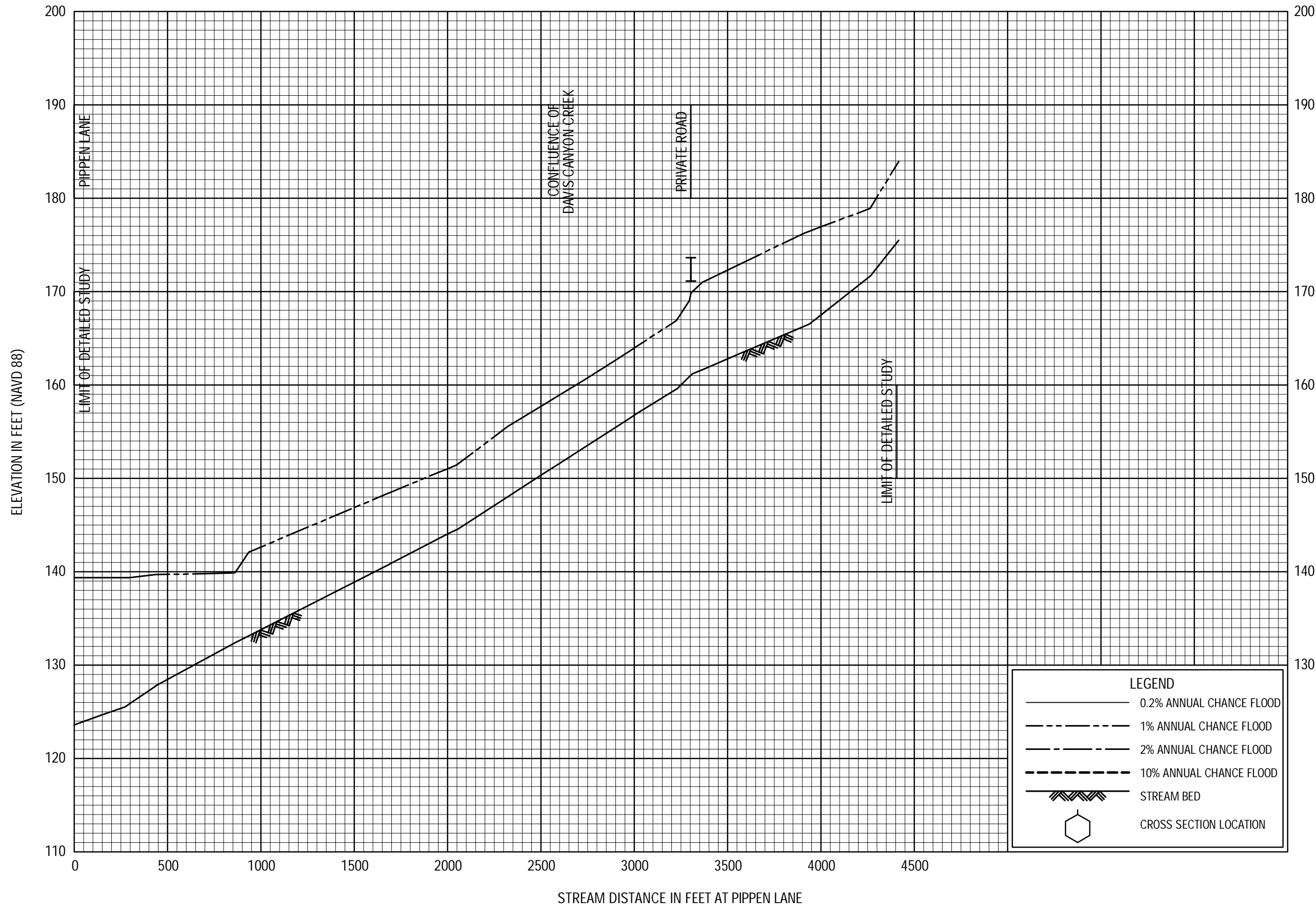
FEDERAL EMERGENCY MANAGEMENT AGENCY  
SAN LUIS OBISPO COUNTY, CA  
AND INCORPORATED AREAS



FLOOD PROFILES

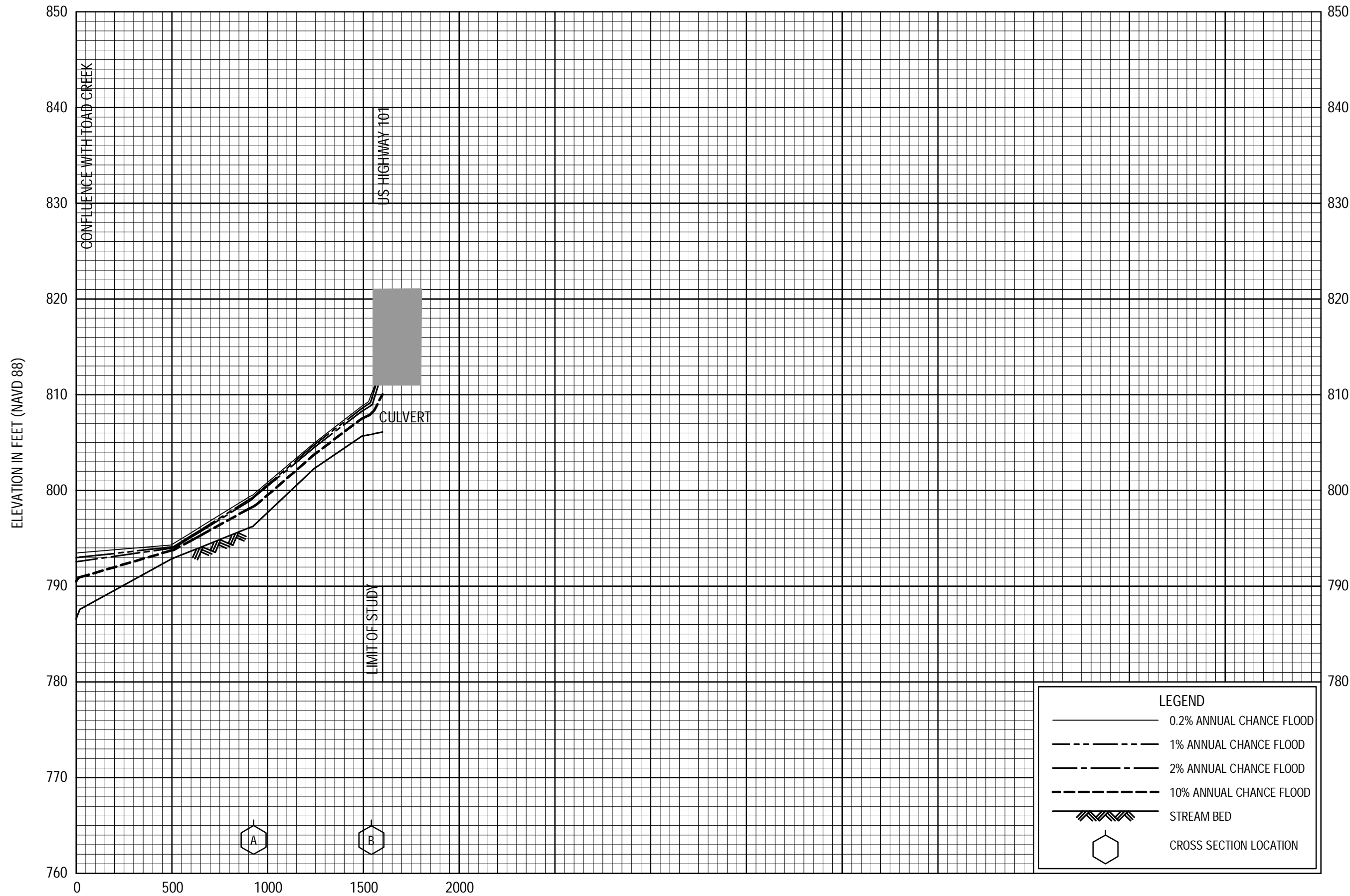
SANTA ROSA CREEK SPLIT FLOW

FEDERAL EMERGENCY MANAGEMENT AGENCY  
 SAN LUIS OBISPO COUNTY, CA  
 AND INCORPORATED AREAS



FLOOD PROFILES  
SEE CANYON CREEK

FEDERAL EMERGENCY MANAGEMENT AGENCY  
SAN LUIS OBISPO COUNTY, CA  
AND INCORPORATED AREAS

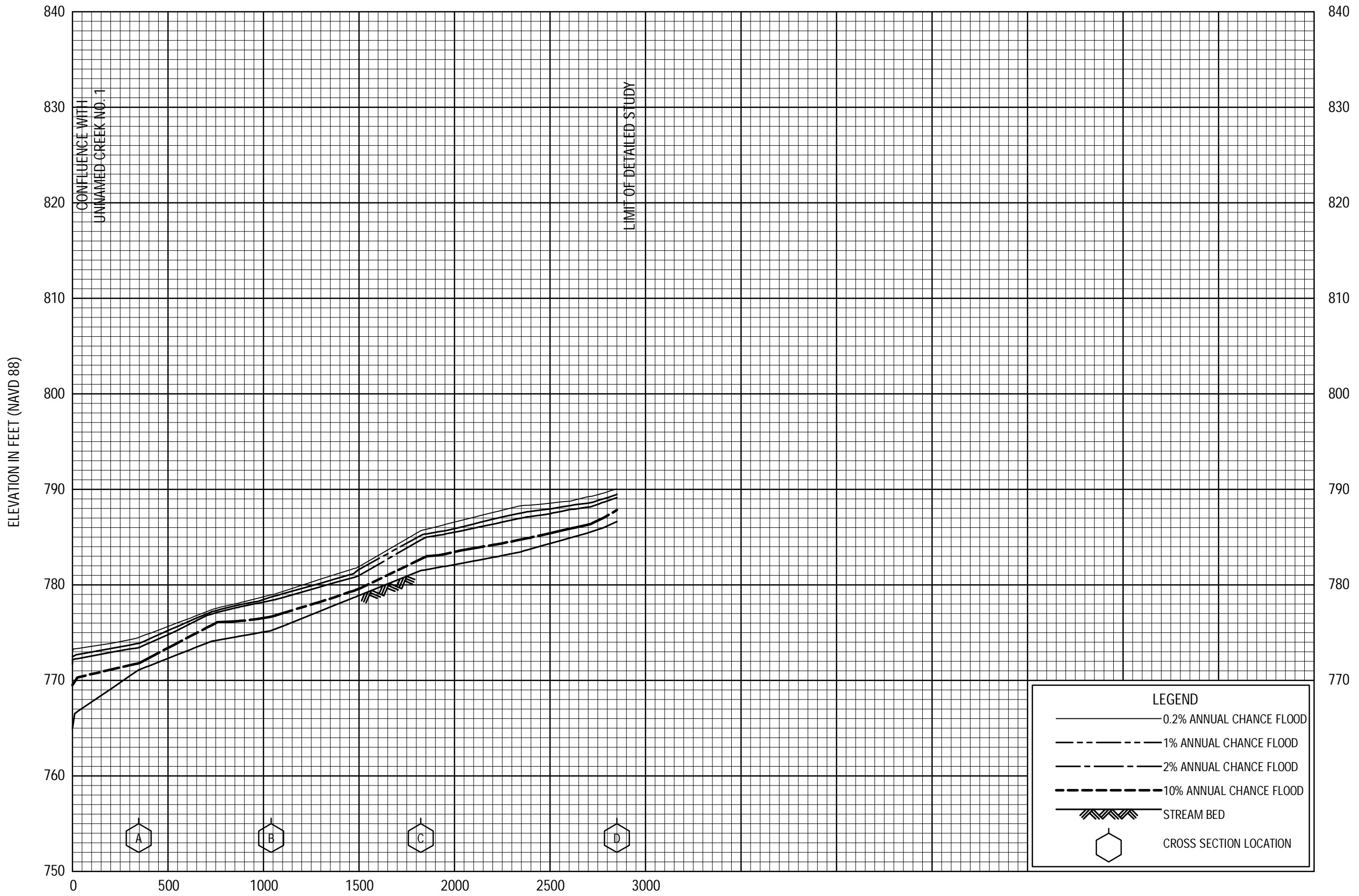


STREAM DISTANCE IN FEET ABOVE CONFLUENCE WITH TOAD CREEK

FLOOD PROFILES

SOUTH BRANCH TOAD CREEK

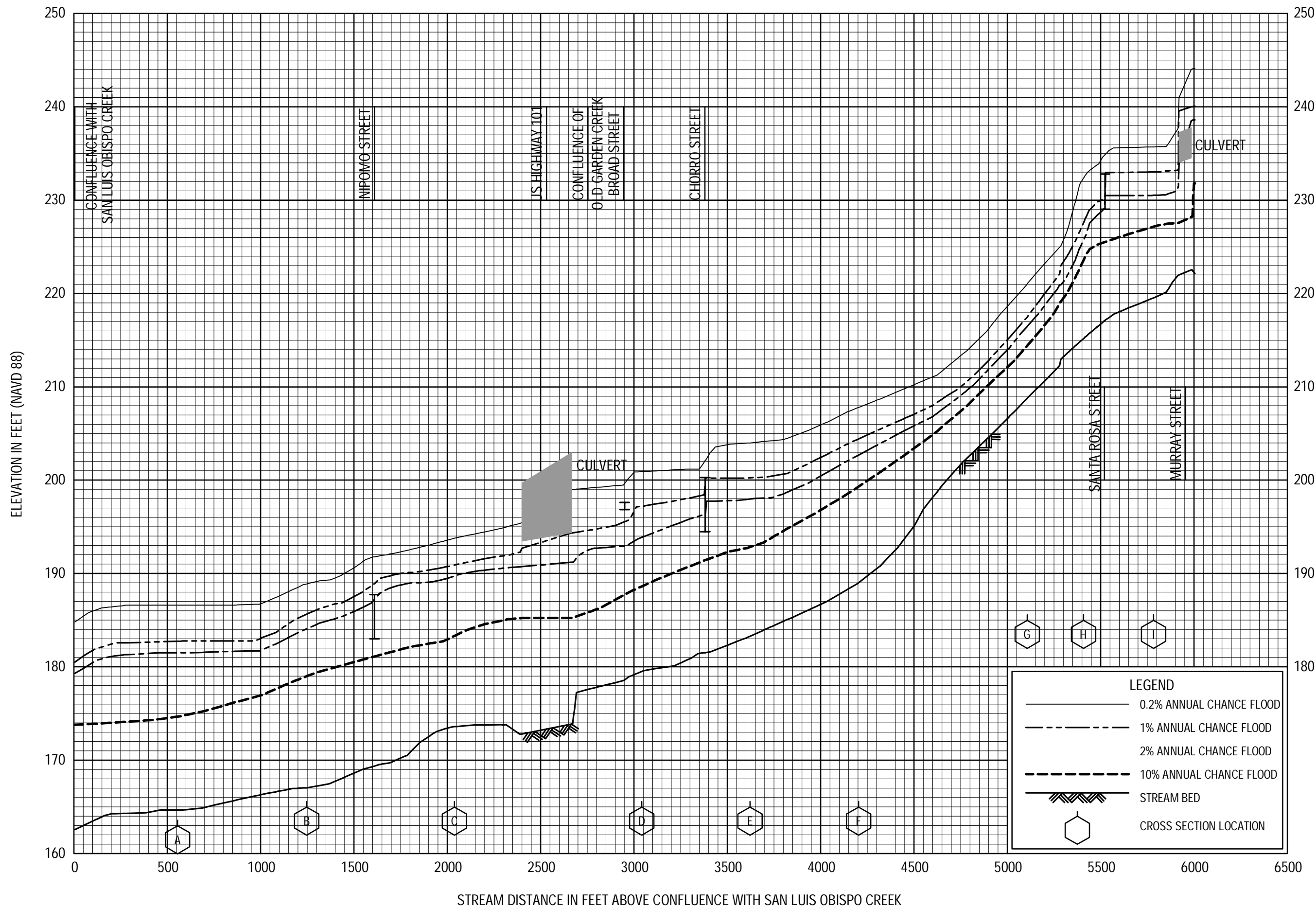
FEDERAL EMERGENCY MANAGEMENT AGENCY  
 SAN LUIS OBISPO COUNTY, CA  
 AND INCORPORATED AREAS



FLOOD PROFILES

SOUTH BRANCH UNNAMED CREEK NO. 1

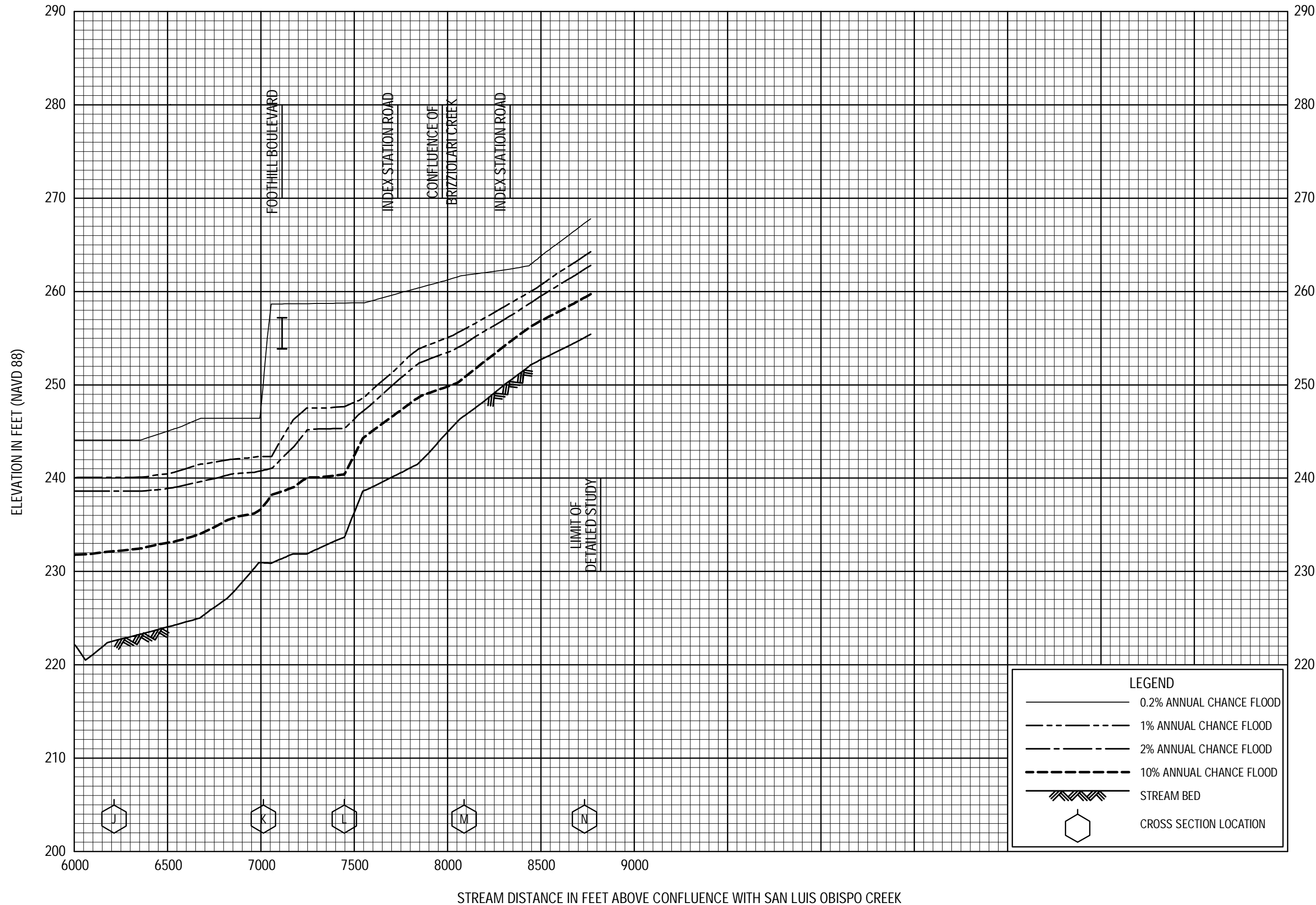
FEDERAL EMERGENCY MANAGEMENT AGENCY  
 SAN LUIS OBISPO COUNTY, CA  
 AND INCORPORATED AREAS



FLOOD PROFILES  
STENNER CREEK

FEDERAL EMERGENCY MANAGEMENT AGENCY  
SAN LUIS OBISPO COUNTY, CA  
AND INCORPORATED AREAS

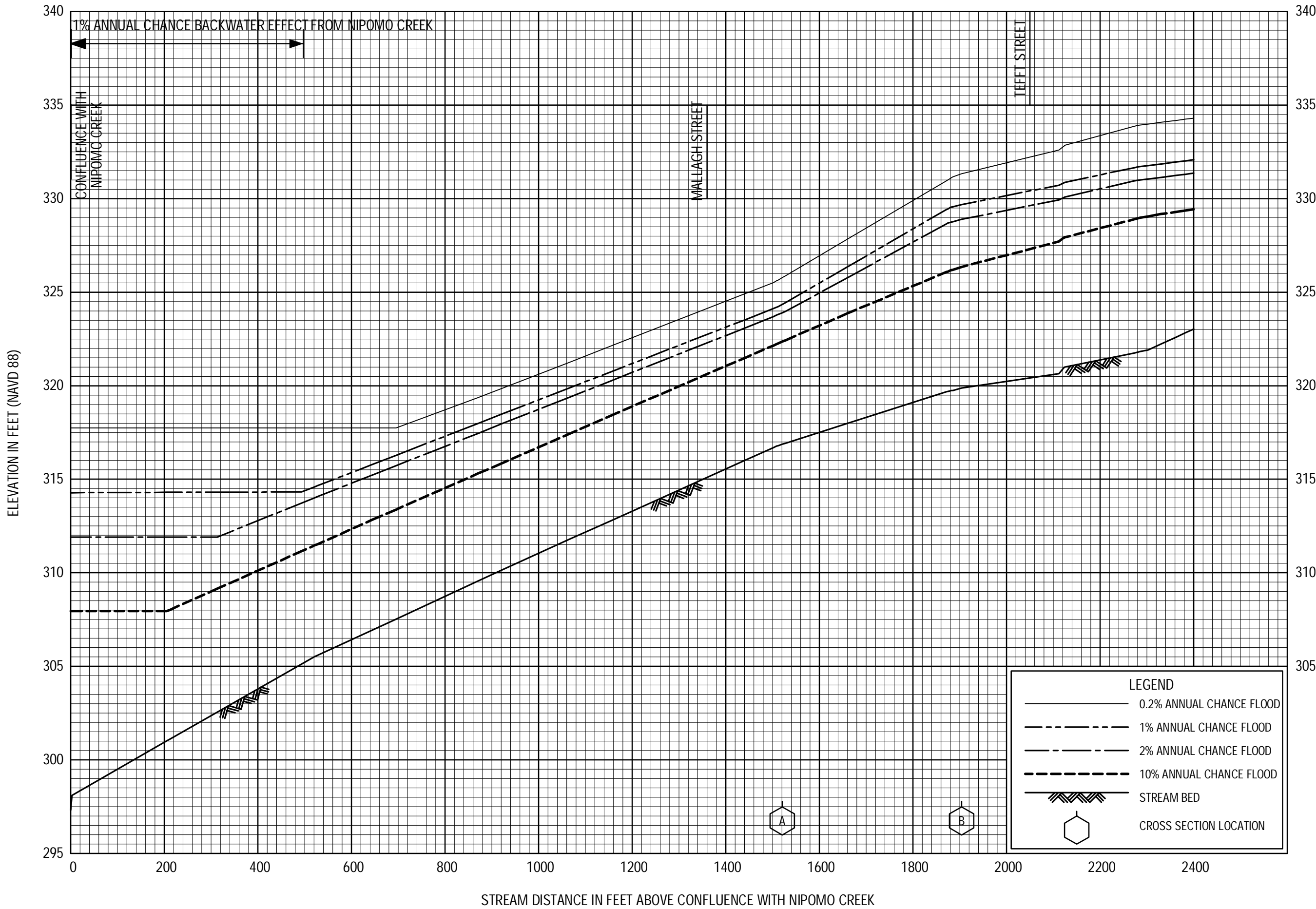




FLOOD PROFILES

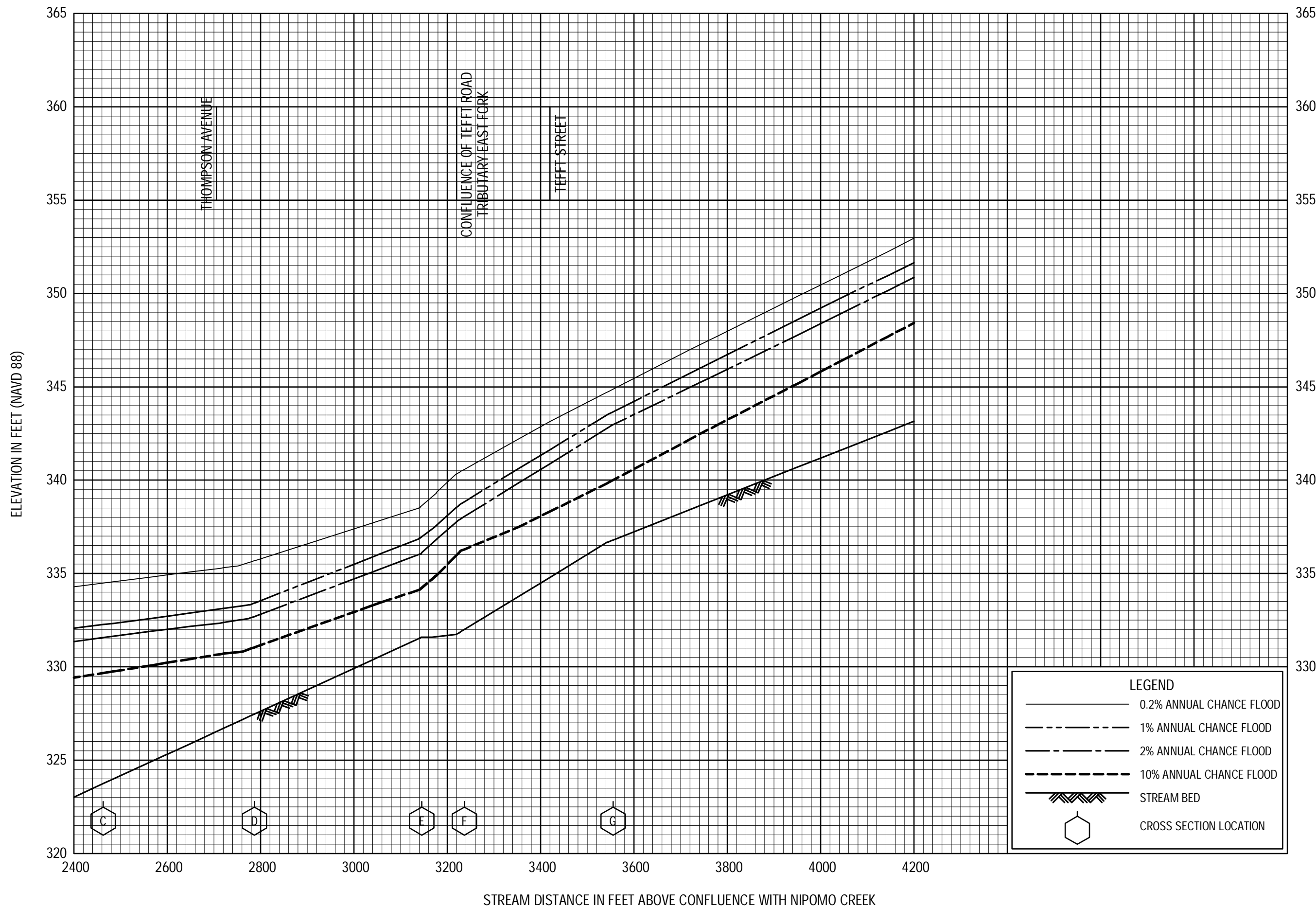
STENNER CREEK

FEDERAL EMERGENCY MANAGEMENT AGENCY  
 SAN LUIS OBISPO COUNTY, CA  
 AND INCORPORATED AREAS



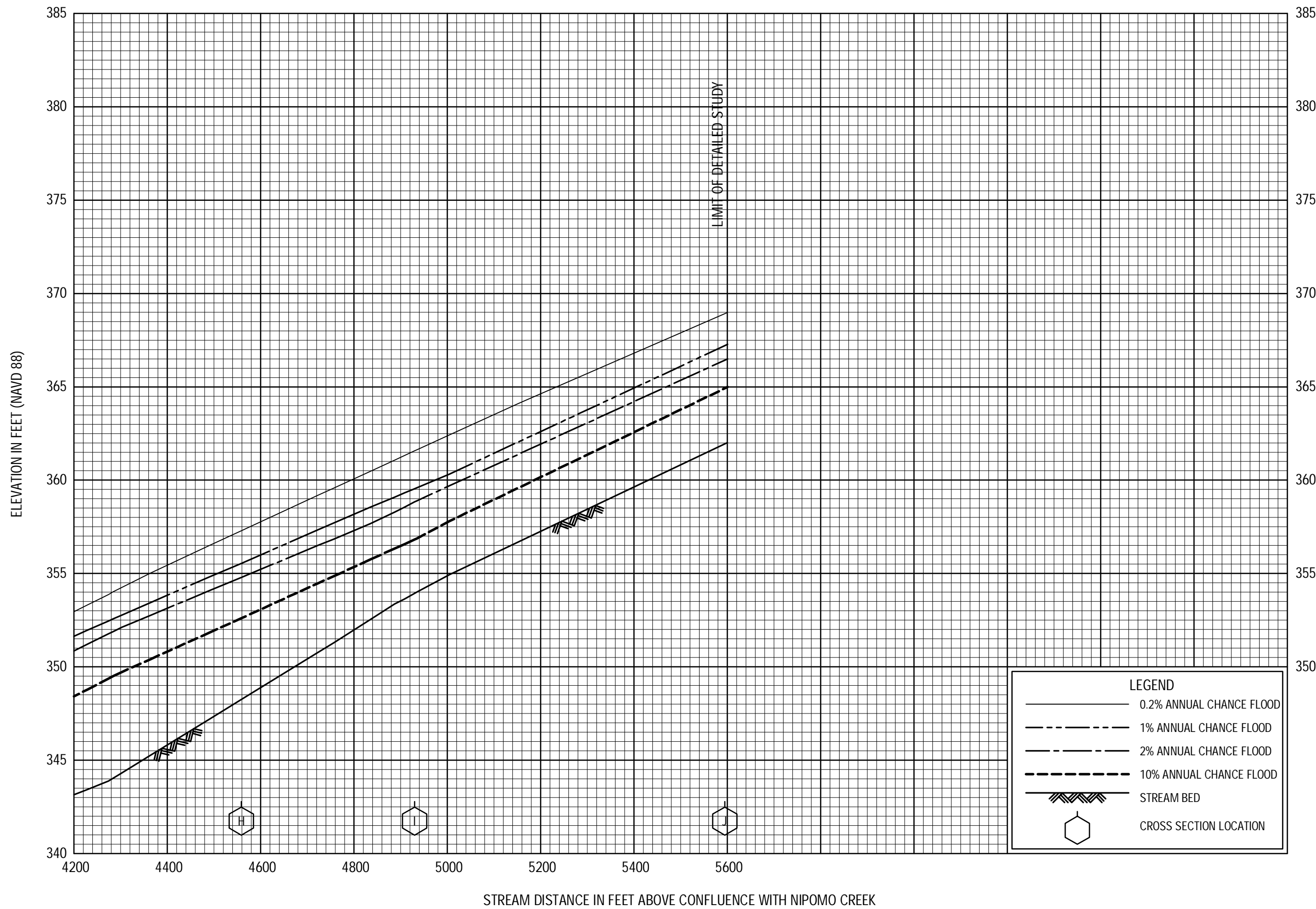
FLOOD PROFILES  
TEFFT ROAD TRIBUTARY

FEDERAL EMERGENCY MANAGEMENT AGENCY  
SAN LUIS OBISPO COUNTY, CA  
AND INCORPORATED AREAS



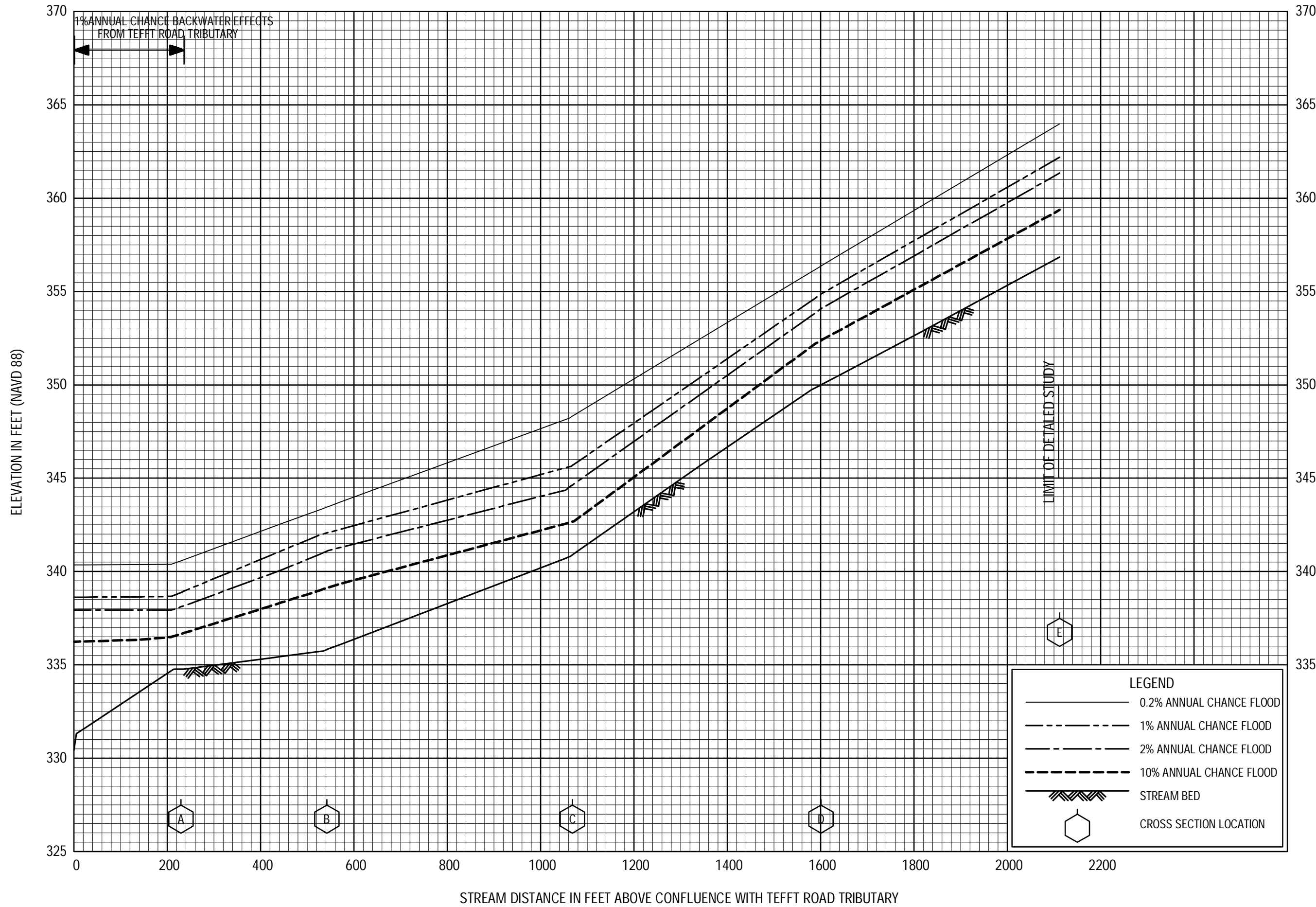
FLOOD PROFILES  
TEFFT ROAD TRIBUTARY

FEDERAL EMERGENCY MANAGEMENT AGENCY  
SAN LUIS OBISPO COUNTY, CA  
AND INCORPORATED AREAS



FLOOD PROFILES  
TEFFT ROAD TRIBUTARY

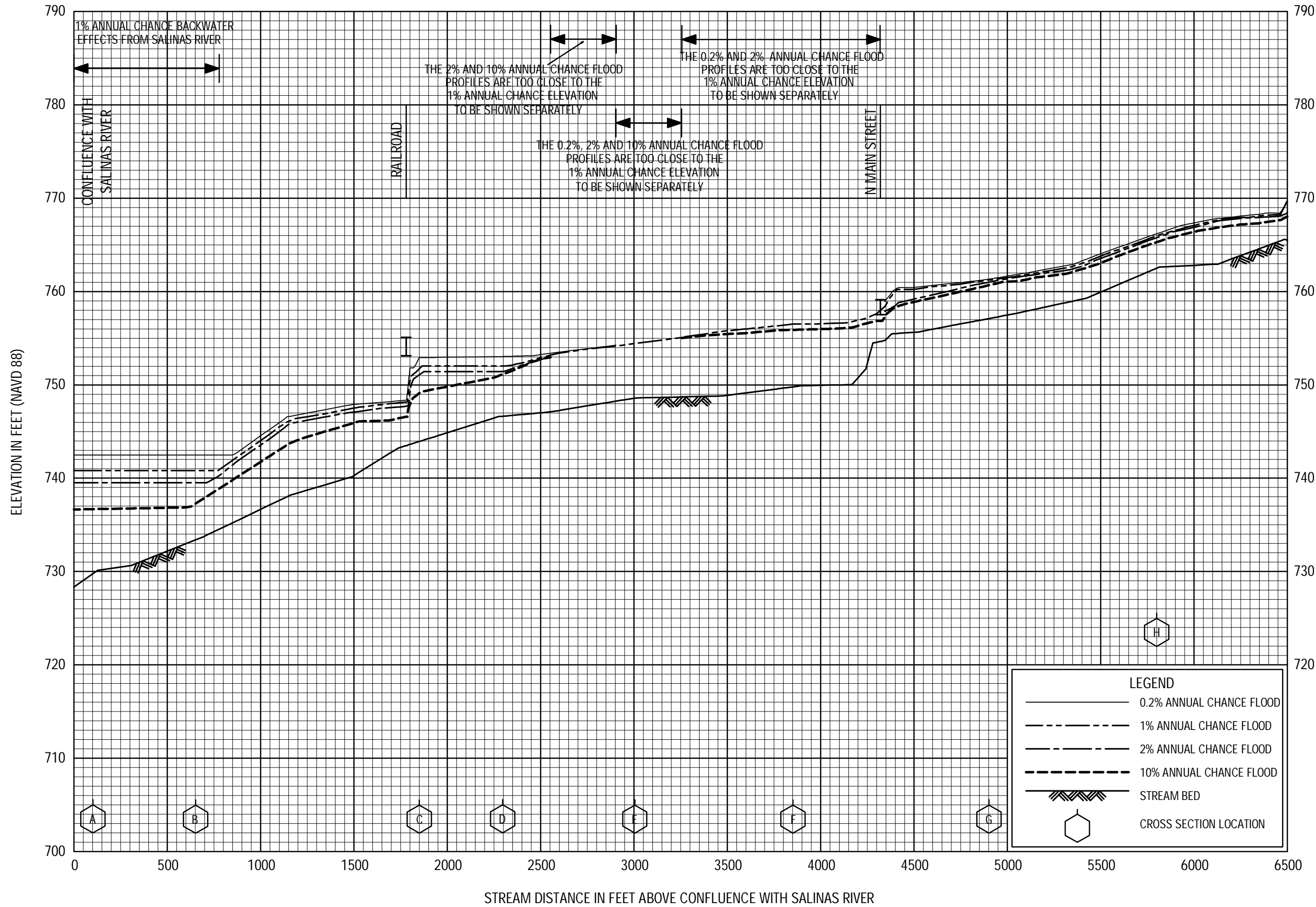
FEDERAL EMERGENCY MANAGEMENT AGENCY  
SAN LUIS OBISPO COUNTY, CA  
AND INCORPORATED AREAS



FLOOD PROFILES

TEFFT ROAD TRIBUTARY EAST FORK

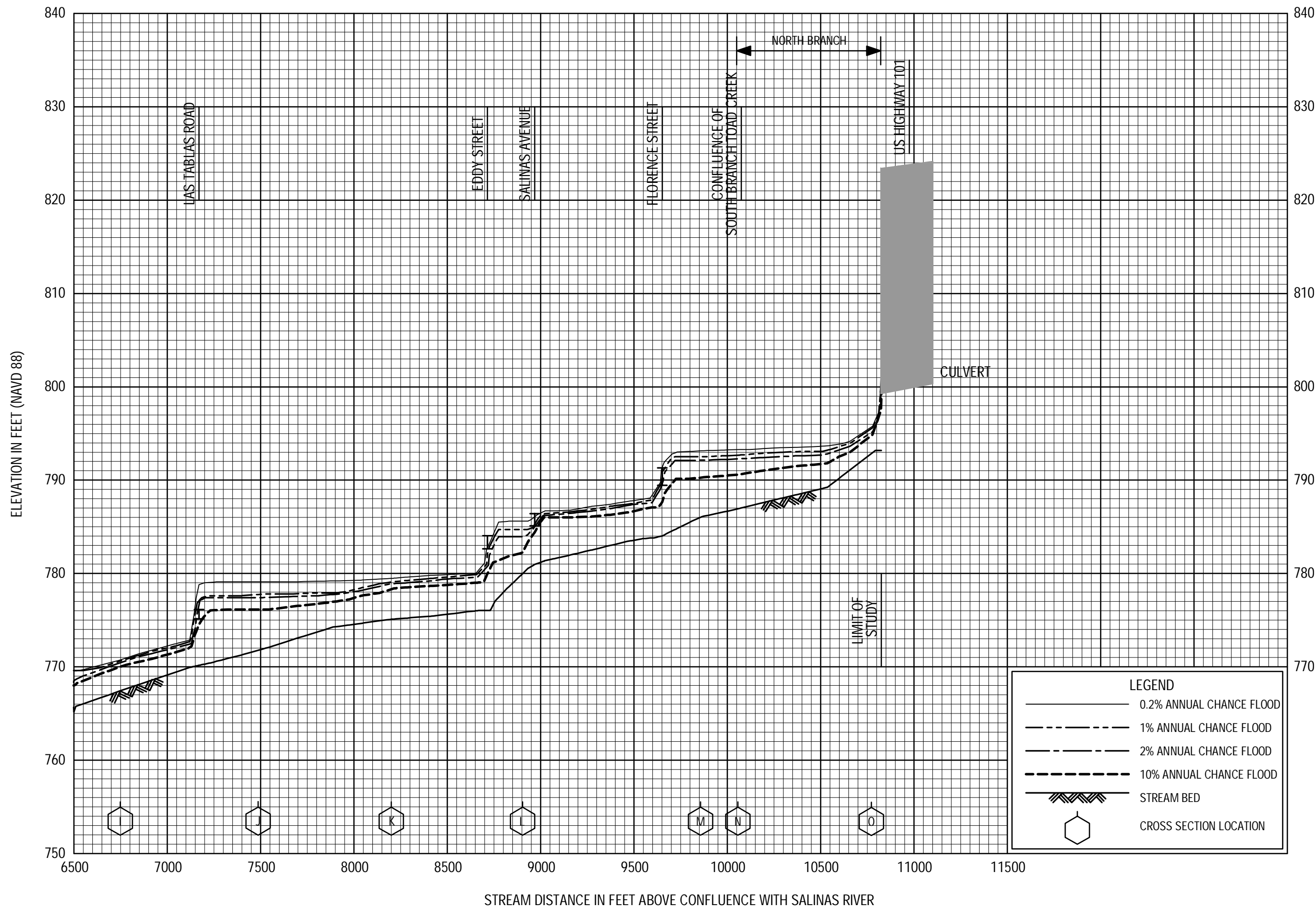
FEDERAL EMERGENCY MANAGEMENT AGENCY  
 SAN LUIS OBISPO COUNTY, CA  
 AND INCORPORATED AREAS



FLOOD PROFILES

TOAD CREEK (MAIN AND NORTH BRANCH)

FEDERAL EMERGENCY MANAGEMENT AGENCY  
 SAN LUIS OBISPO COUNTY, CA  
 AND INCORPORATED AREAS

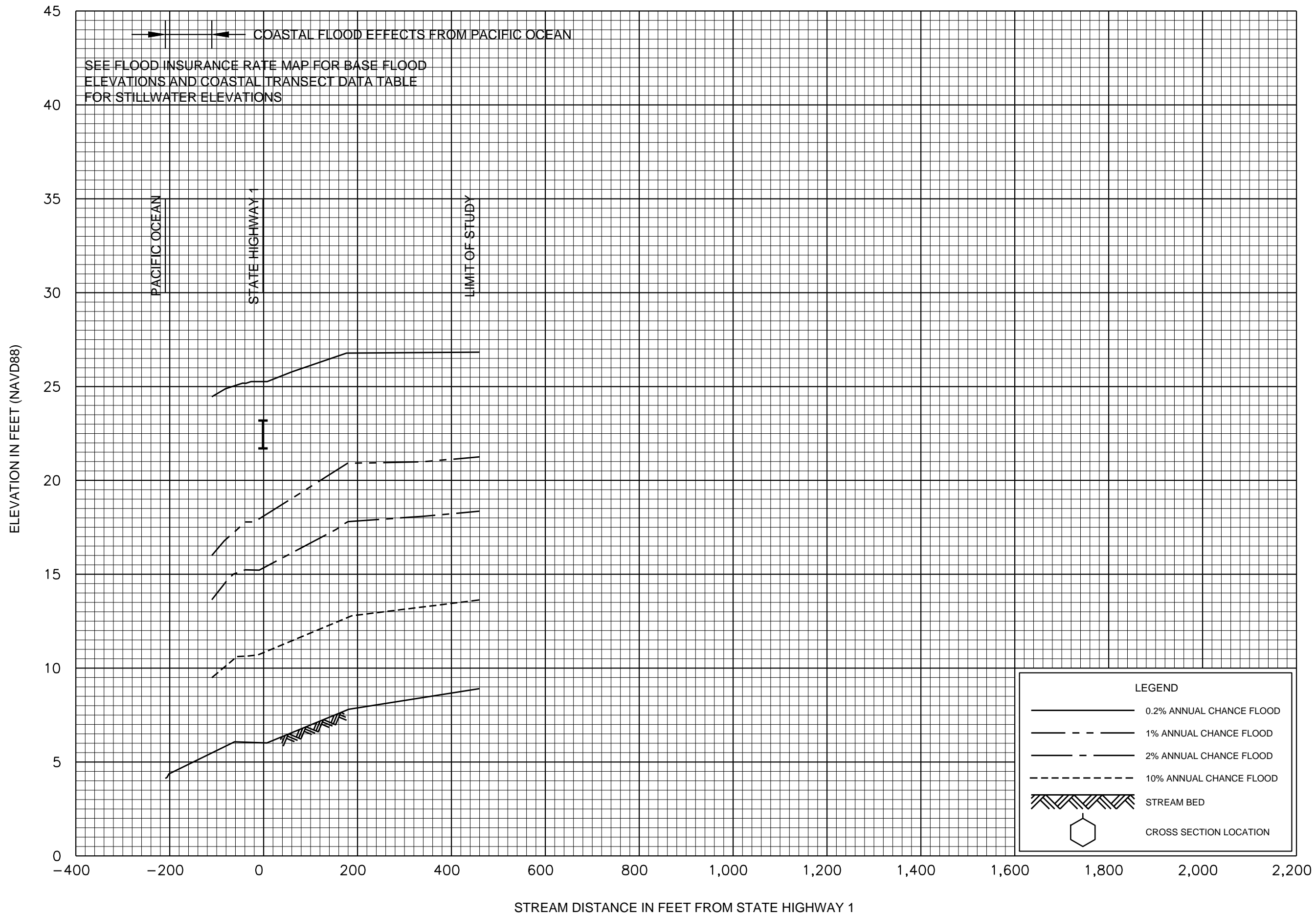


FLOOD PROFILES

TOAD CREEK (MAIN AND NORTH BRANCH)

FEDERAL EMERGENCY MANAGEMENT AGENCY

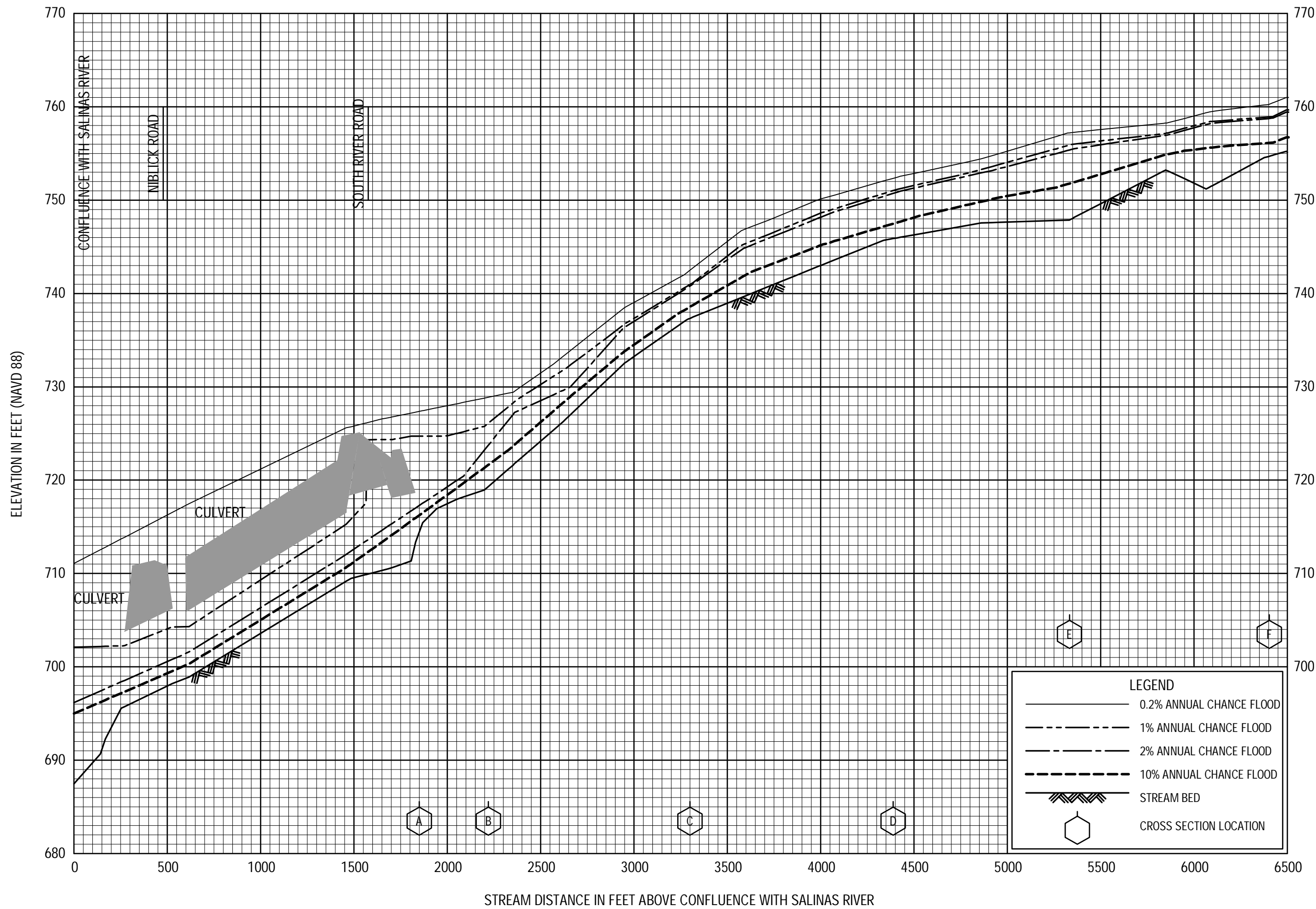
SAN LUIS OBISPO COUNTY, CA  
AND INCORPORATED AREAS



FLOOD PROFILES  
TORO CREEK

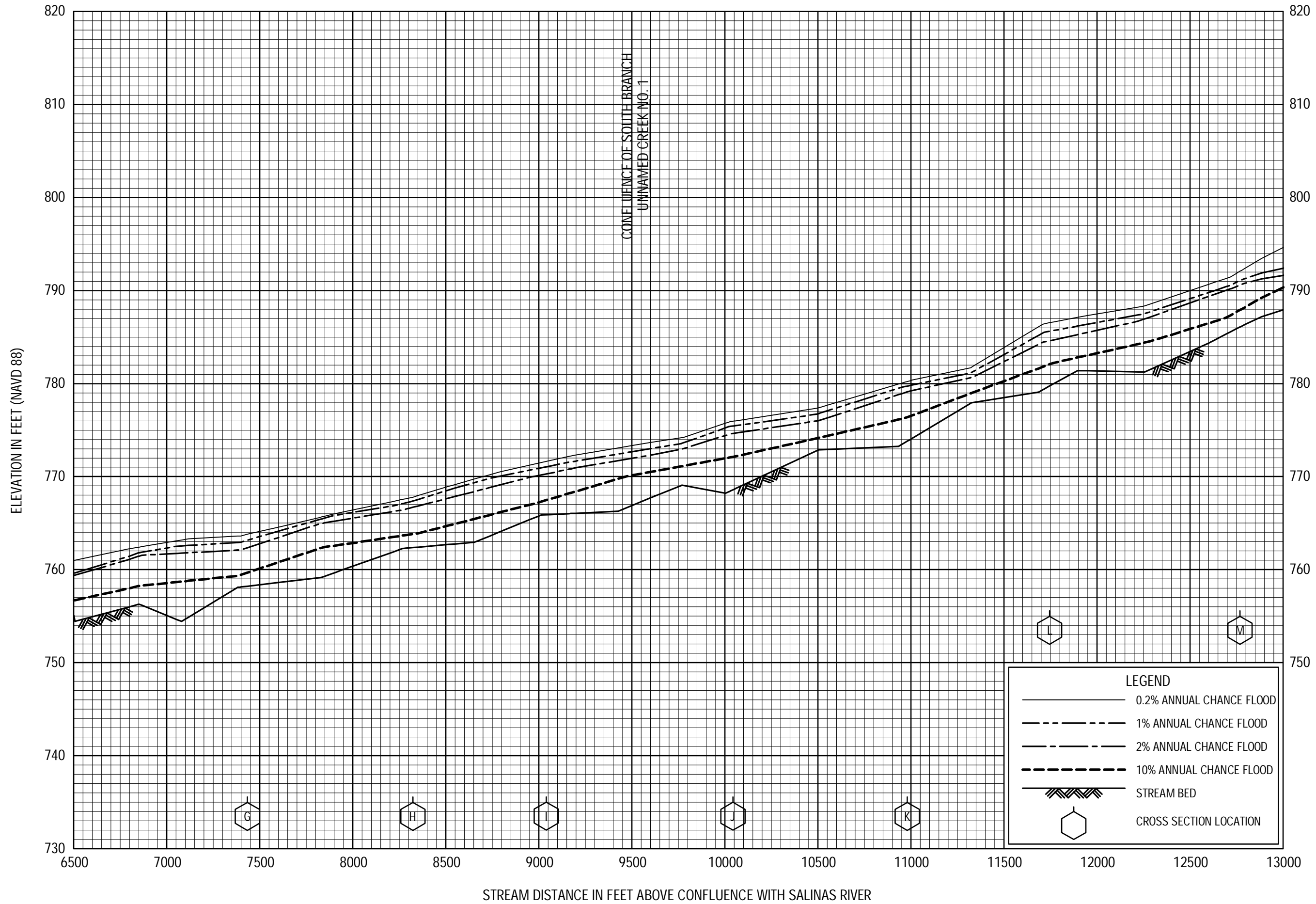
FEDERAL EMERGENCY MANAGEMENT AGENCY  
SAN LUIS OBISPO COUNTY, CA  
AND INCORPORATED AREAS





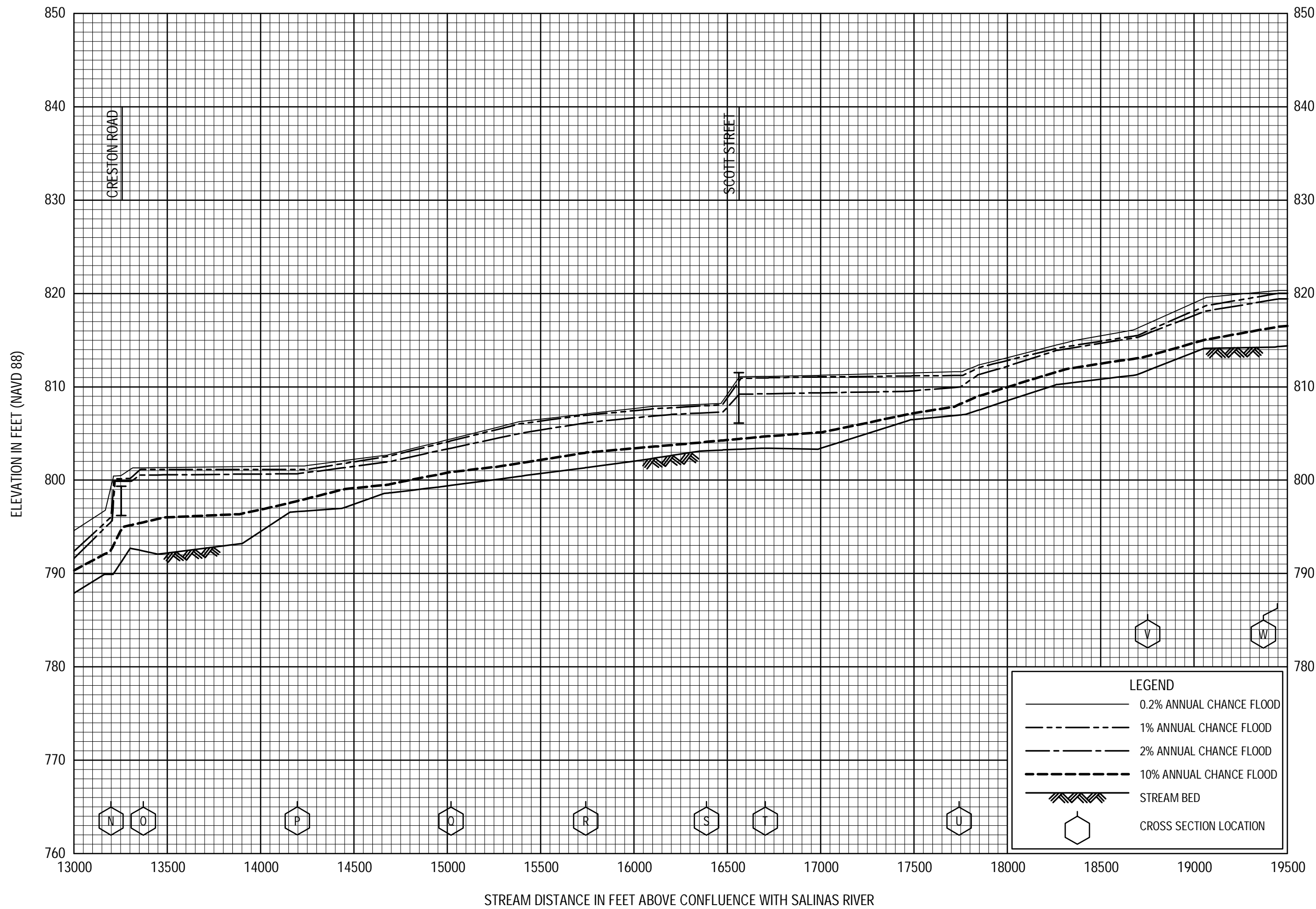
FLOOD PROFILES  
UNNAMED CREEK NO. 1

FEDERAL EMERGENCY MANAGEMENT AGENCY  
SAN LUIS OBISPO COUNTY, CA  
AND INCORPORATED AREAS



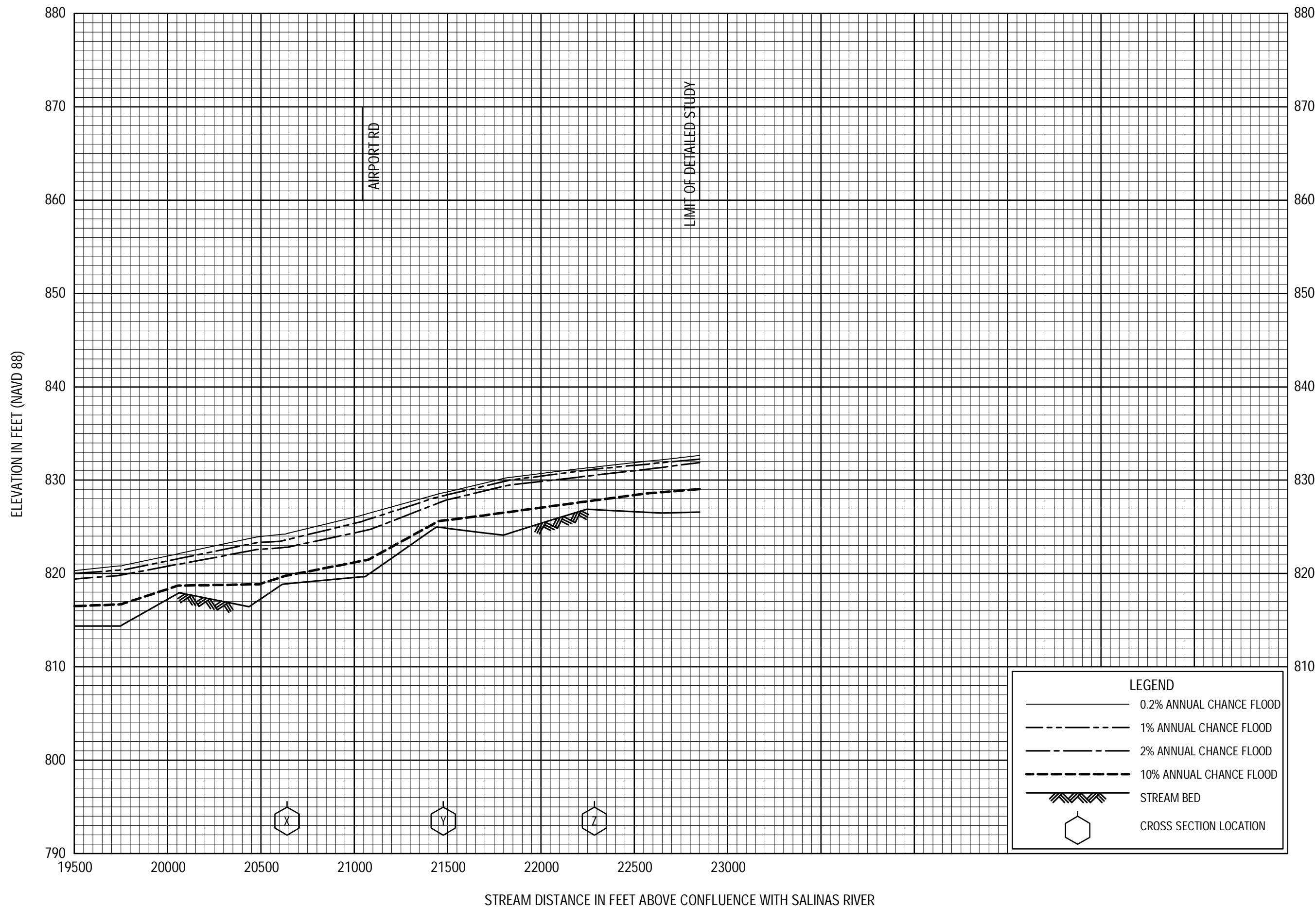
FLOOD PROFILES  
UNNAMED CREEK NO. 1

FEDERAL EMERGENCY MANAGEMENT AGENCY  
SAN LUIS OBISPO COUNTY, CA  
AND INCORPORATED AREAS



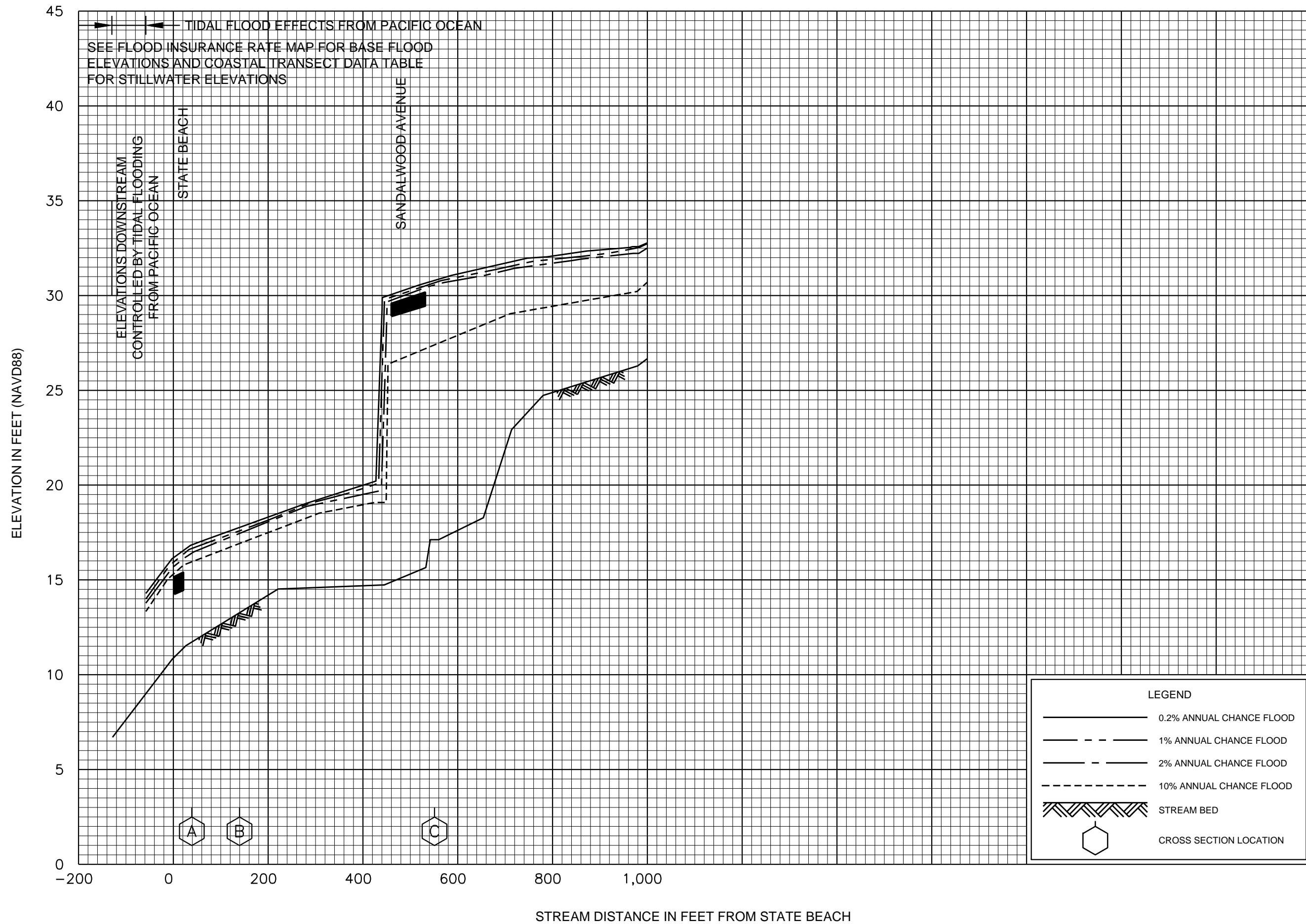
FLOOD PROFILES  
UNNAMED CREEK NO. 1

FEDERAL EMERGENCY MANAGEMENT AGENCY  
SAN LUIS OBISPO COUNTY, CA  
AND INCORPORATED AREAS



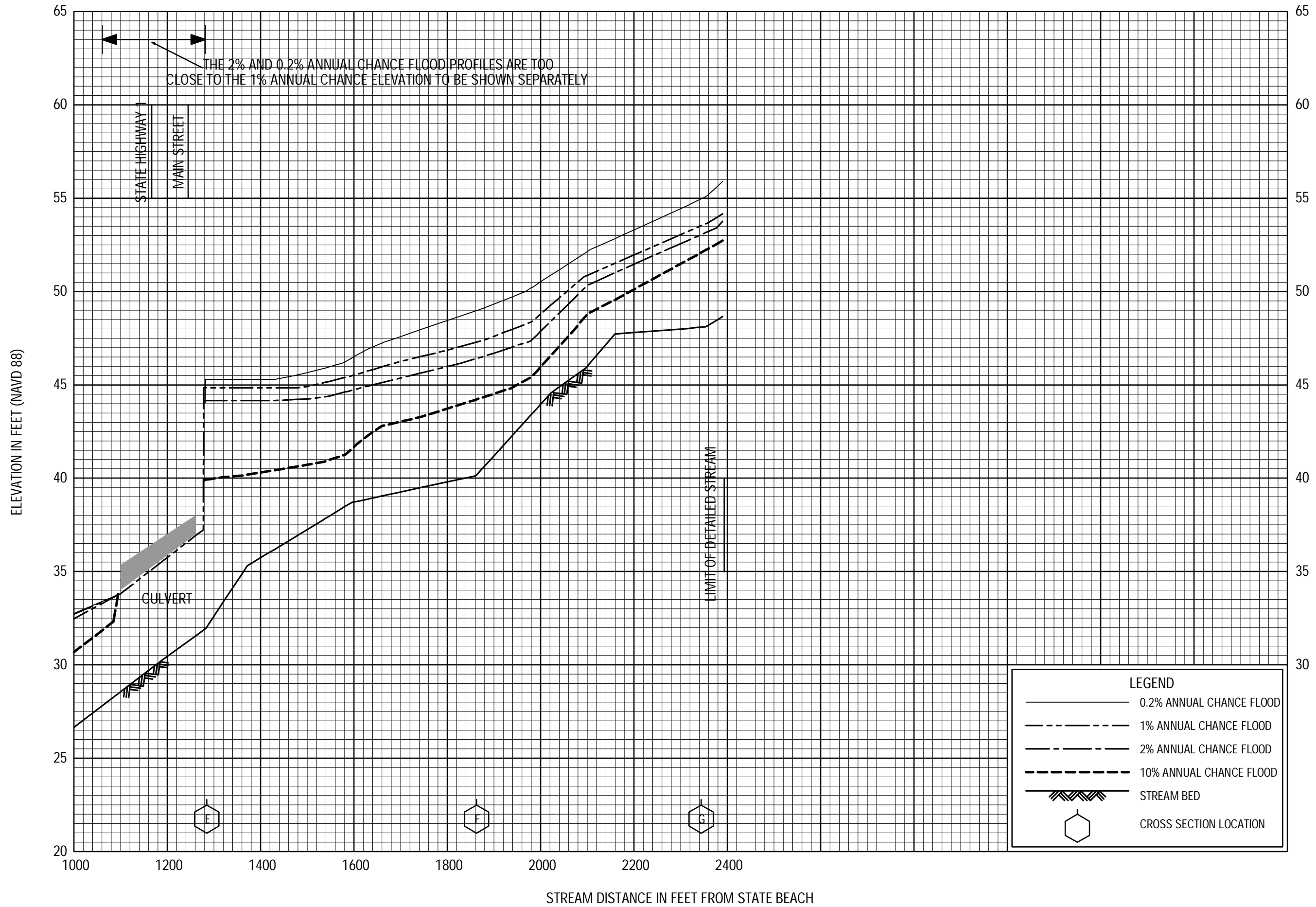
FLOOD PROFILES  
UNNAMED CREEK NO. 1

FEDERAL EMERGENCY MANAGEMENT AGENCY  
SAN LUIS OBISPO COUNTY, CA  
AND INCORPORATED AREAS



FLOOD PROFILES  
 UNNAMED CREEK (ALVA PAUL CREEK)

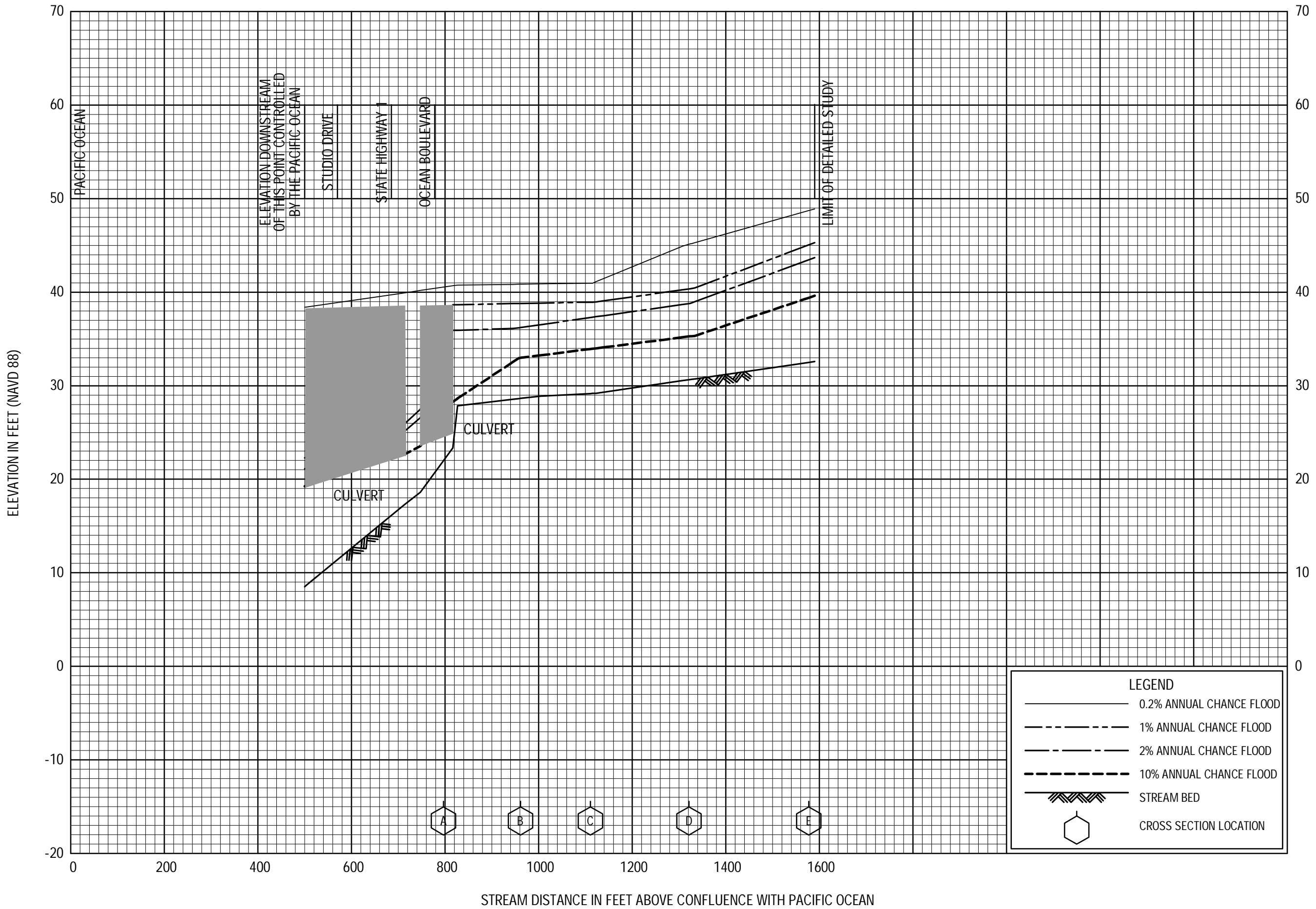
FEDERAL EMERGENCY MANAGEMENT AGENCY  
 SAN LUIS OBISPO COUNTY, CA  
 AND INCORPORATED AREAS



FLOOD PROFILES

UNNAMED CREEK (ALVA PAUL CREEK)

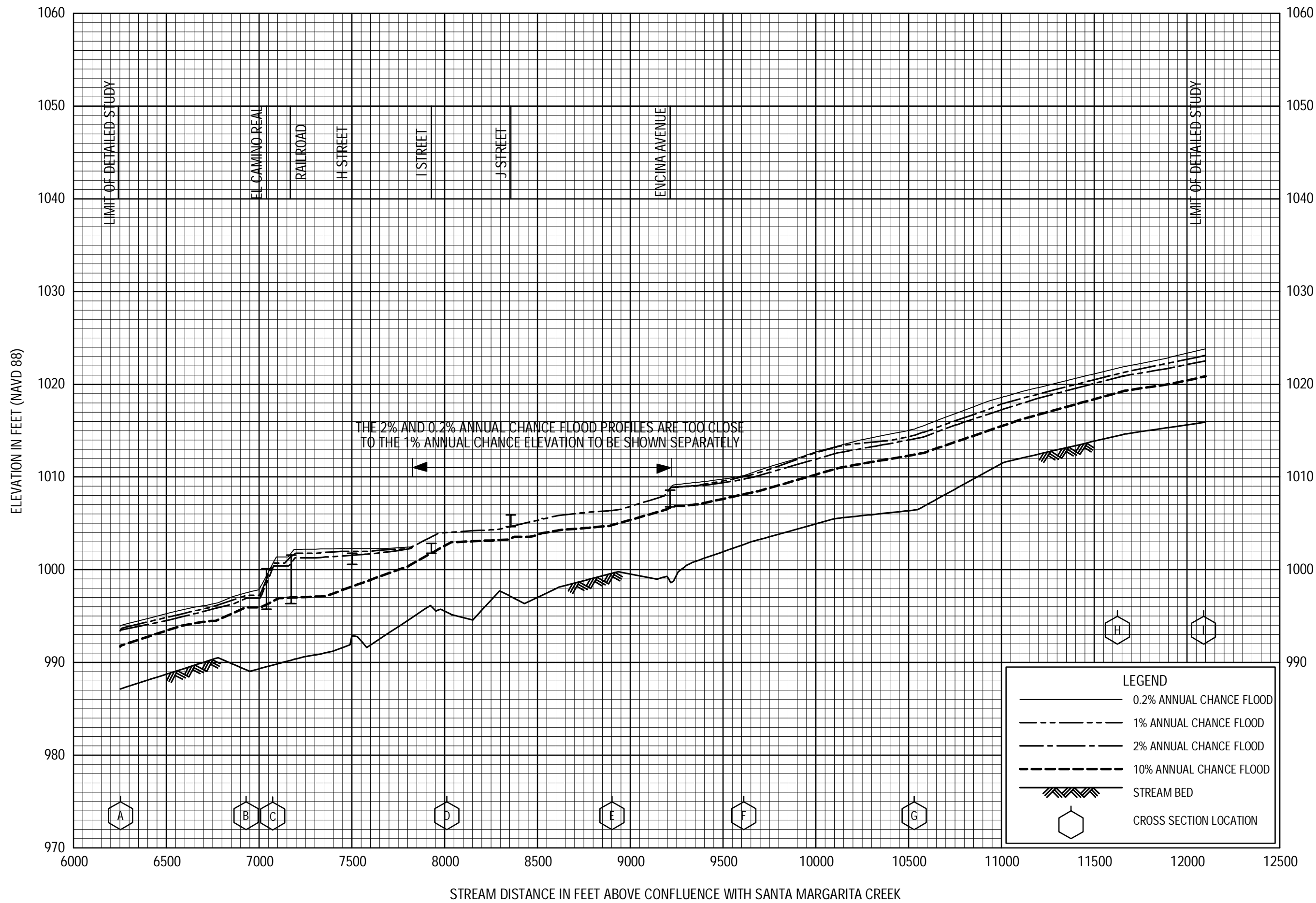
FEDERAL EMERGENCY MANAGEMENT AGENCY  
 SAN LUIS OBISPO COUNTY, CA  
 AND INCORPORATED AREAS



FLOOD PROFILES

WILLOW CREEK

FEDERAL EMERGENCY MANAGEMENT AGENCY  
 SAN LUIS OBISPO COUNTY, CA  
 AND INCORPORATED AREAS



FLOOD PROFILES  
 YERBA BUENA CREEK

FEDERAL EMERGENCY MANAGEMENT AGENCY  
 SAN LUIS OBISPO COUNTY, CA  
 AND INCORPORATED AREAS