

FLOOD INSURANCE STUDY

VOLUME 2 OF 2



SAN LUIS OBISPO COUNTY, CALIFORNIA AND INCORPORATED AREAS

COMMUNITY NAME

ARROYO GRANDE, CITY OF
ATASCADERO, CITY OF
EL PASO DE ROBLES, CITY OF
GROVER BEACH, CITY OF
MORRO BAY, CITY OF
PISMO BEACH, CITY OF
SAN LUIS OBISPO, CITY OF
SAN LUIS OBISPO COUNTY
(UNINCORPORATED AREAS)

COMMUNITY NUMBER

060305
060700
060308
060306
060307
060309
060310
060304



REVISED:
November 16, 2012



Federal Emergency Management Agency

FLOOD INSURANCE STUDY NUMBER
06079CV002B

NOTICE TO
FLOOD INSURANCE STUDY USERS

Communities participating in the National Flood Insurance Program have established repositories of flood hazard data for floodplain management and flood insurance purposes. This Flood Insurance Study (FIS) may not contain all data available within the repository. It is advisable to contact the community repository for any additional data.

Part or all of this FIS may be revised and republished at any time. In addition, part of this FIS may be revised by the Letter of Map Revision process, which does not involve republication or redistribution of the FIS. It is, therefore, the responsibility of the user to consult with community officials and to check the community repository to obtain the most current FIS components.

Initial Countywide FIS Effective Date: August 28, 2008
Revised Countywide FIS Date: November 16, 2012

TABLE OF CONTENTS – Volume 1

	<u>Page</u>
1.0 <u>INTRODUCTION</u>	1
1.1 Purpose of Study	1
1.2 Authority and Acknowledgments	1
1.3 Coordination	4
2.0 <u>AREA STUDIED</u>	5
2.1 Scope of Study	5
2.2 Community Description	6
2.3 Principal Flood Problems	11
2.4 Flood Protection Measures	12
3.0 <u>ENGINEERING METHODS</u>	14
3.1 Hydrologic Analyses	14
3.2 Hydraulic Analyses	29
3.3 Vertical Datum	37
4.0 <u>FLOODPLAIN MANAGEMENT APPLICATIONS</u>	39
4.1 Floodplain Boundaries	39
4.2 Floodways	41
5.0 <u>INSURANCE APPLICATIONS</u>	70
6.0 <u>FLOOD INSURANCE RATE MAP</u>	71
7.0 <u>OTHER STUDIES</u>	71
8.0 <u>LOCATION OF DATA</u>	73
9.0 <u>BIBLIOGRAPHY AND REFERENCES</u>	73

TABLE OF CONTENTS – Volume 1 - continued

	<u>Page</u>
<u>FIGURES</u>	
Figure 1 – Floodway Schematic	44

<u>TABLES</u>	
Table 1 – Initial and Final CCO Meetings	4
Table 2 – Flooding Sources Studied by Detailed Methods	5
Table 3 – Letters of Map Change	6
Table 4 – Gage Information	17
Table 5 – Summary of Discharges	17
Table 6 – Summary of Elevations	28
Table 7 – Manning's "n" Values	34
Table 8 – Vertical Datum Conversion	38
Table 9 – Floodway Data	45
Table 10 – Community Map History	72

TABLE OF CONTENTS – Volume 2

<u>EXHIBITS</u>	
Exhibit 1 – Flood Profiles	
Arroyo Grande Creek	Panels 01P-06P
Atascadero Creek	Panels 07P-10P
Carpenter Canyon Creek	Panel 11P
Cayucos Creek	Panel 12P
Chorro Creek	Panel 13P
Corbett Canyon Creek	Panels 14P-15P
Deleissigues Creek	Panels 16P-17P

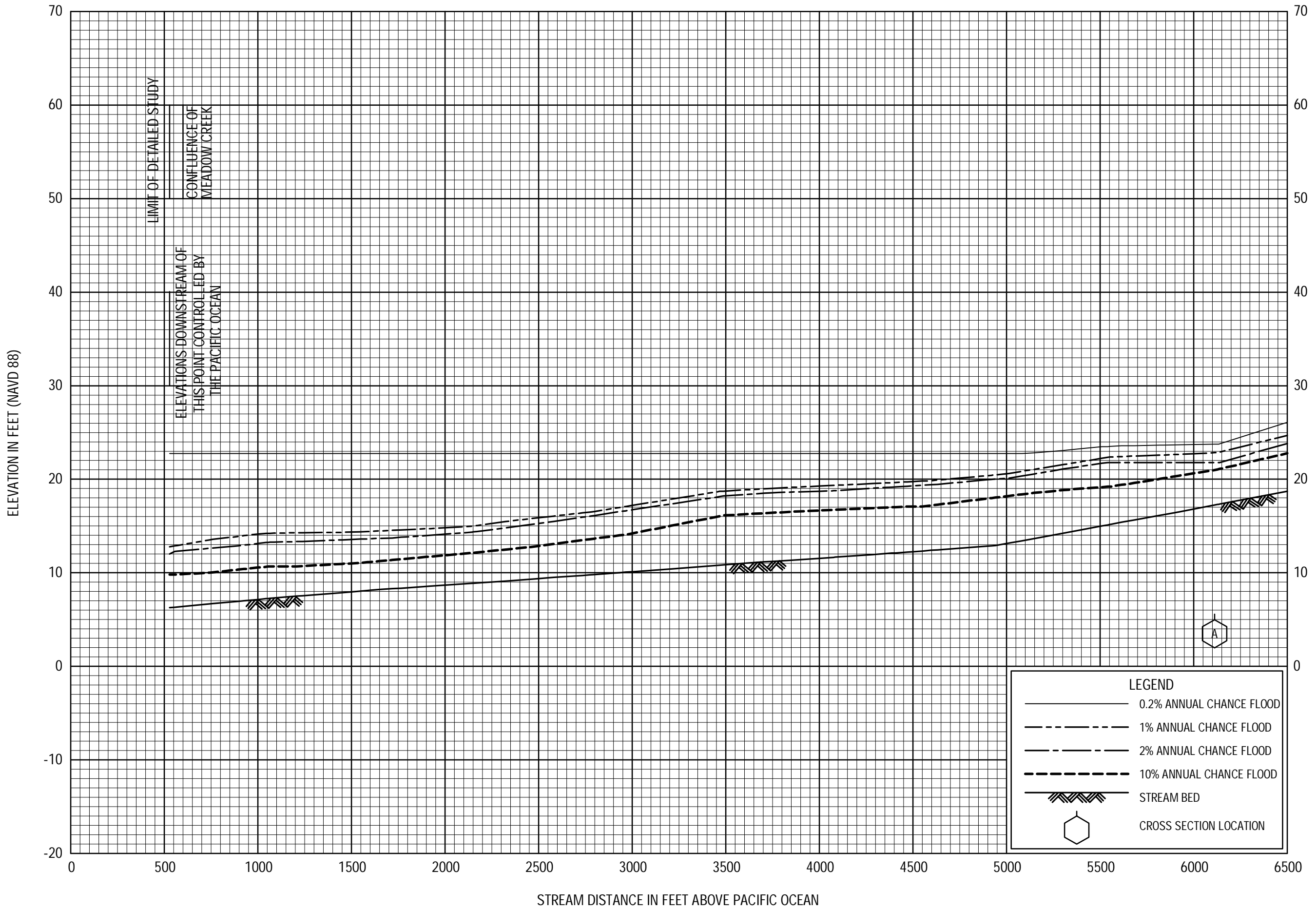
TABLE OF CONTENTS – Volume 2 - continued

EXHIBITS - continued

Exhibit 1 – Flood Profiles - continued

Graves Creek	Panels 18P-23P
Little Cayucos Creek	Panel 24P
Little Morro Creek	Panels 25P-26P
Los Berros Creek	Panels 27P-30P
Meadow Creek	Panels 31P-34P
Morro Creek	Panels 35P-37P
Mountain Springs Creek	Panels 38P-39P
Nipomo Creek	Panels 40P-43P
Noname Creek	Panels 44P-45P
North Fork Los Berros Creek	Panel 46P
North Fork Paloma Creek	Panel 47P
Old Garden Creek	Panels 48P-49P
Paloma Creek	Panels 50P-52P
Peachy Canyon Creek	Panel 53P
Pismo Creek	Panel 54P
Prefumo Canyon Creek	Panels 55P
Prefumo Creek	Panel 56P-57P
Salinas River	Panels 58P-66P
San Luis Obispo Creek	Panels 67P-73P
Santa Margarita Creek	Panels 74P-77P
Santa Rosa Creek	Panels 78P-80P
Santa Rosa Creek Split Flow	Panel 81P
See Canyon Creek	Panel 82P
South Branch Toad Creek	Panel 83P
South Branch Unnamed Creek No. 1	Panel 84P
Stenner Creek	Panels 85P-86P
Tefft Road Tributary	Panels 87P-89P
Tefft Road Tributary East Fork	Panel 90P
Toad Creek (Main and North Branch)	Panels 91P-92P
Toro Creek	Panel 93P
Unnamed Creek No. 1	Panels 94P-97P
Unnamed Creek (Alva Paul Creek)	Panels 98P-99P
Willow Creek	Panel 100P
Yerba Buena Creek	Panel 101P

Exhibit 2 - Flood Insurance Rate Map Index
Flood Insurance Rate Map

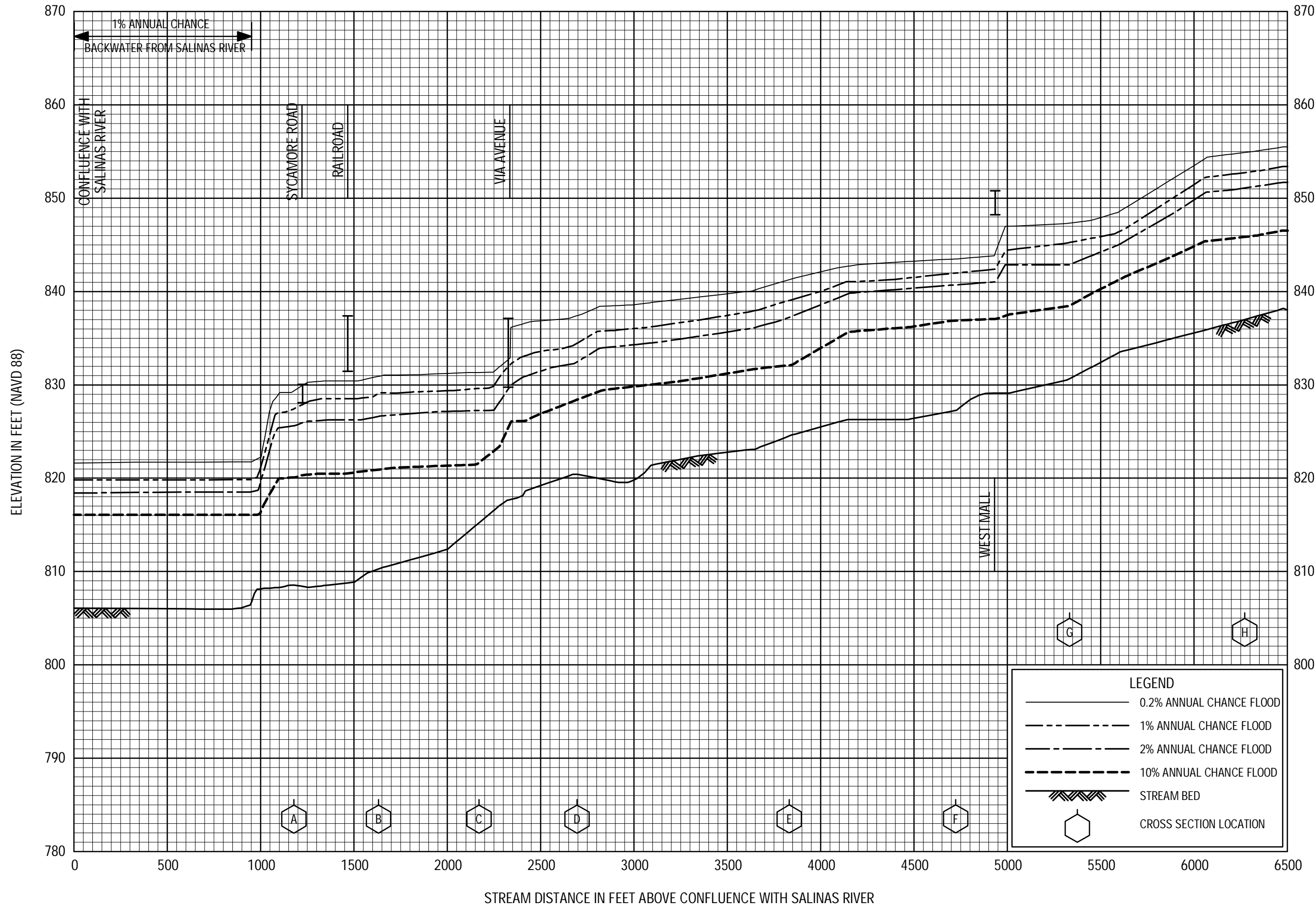


FLOOD PROFILES

ARROYO GRANDE CREEK

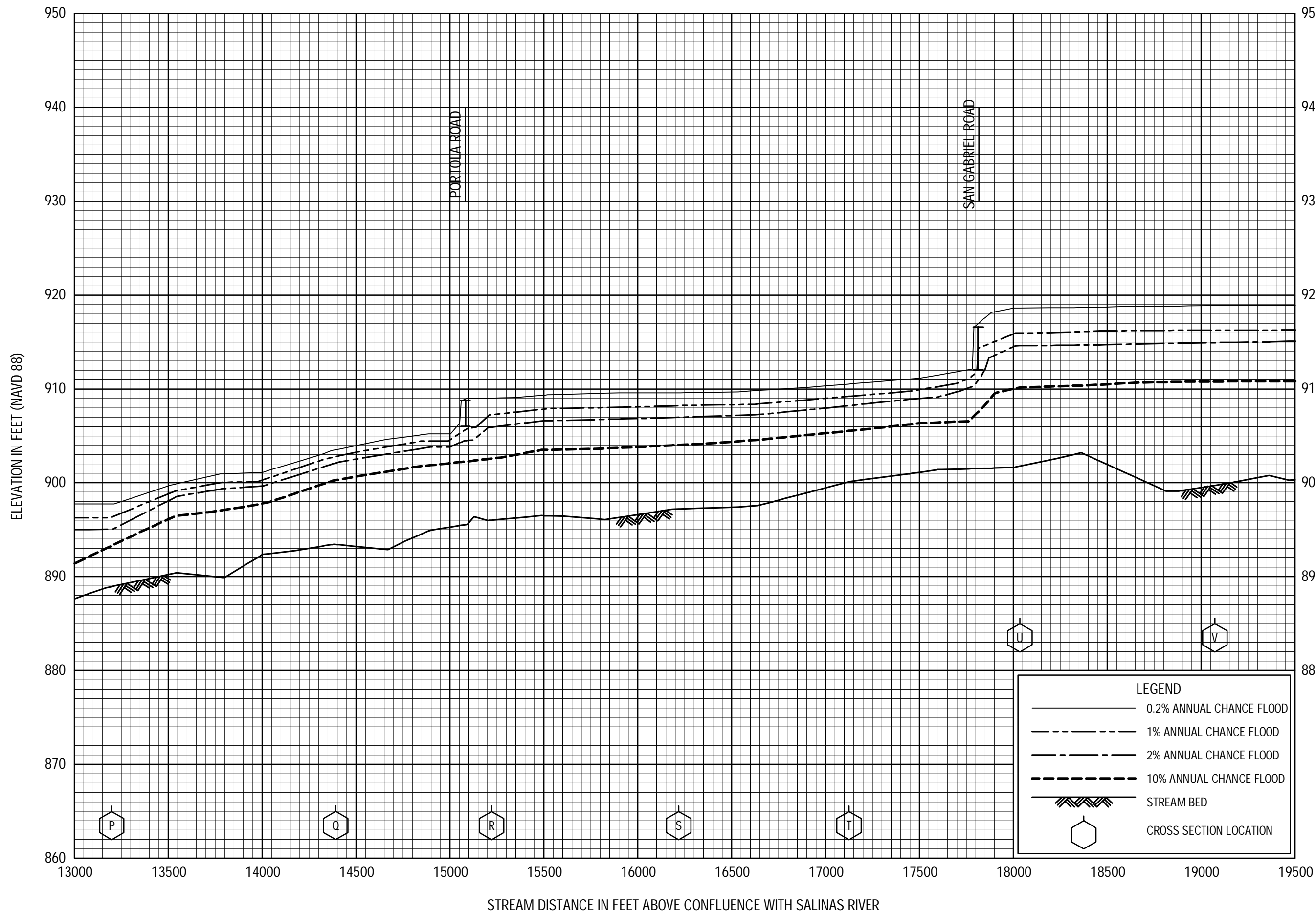
FEDERAL EMERGENCY MANAGEMENT AGENCY

SAN LUIS OBSIPO COUNTY, CA
AND INCORPORATED AREAS



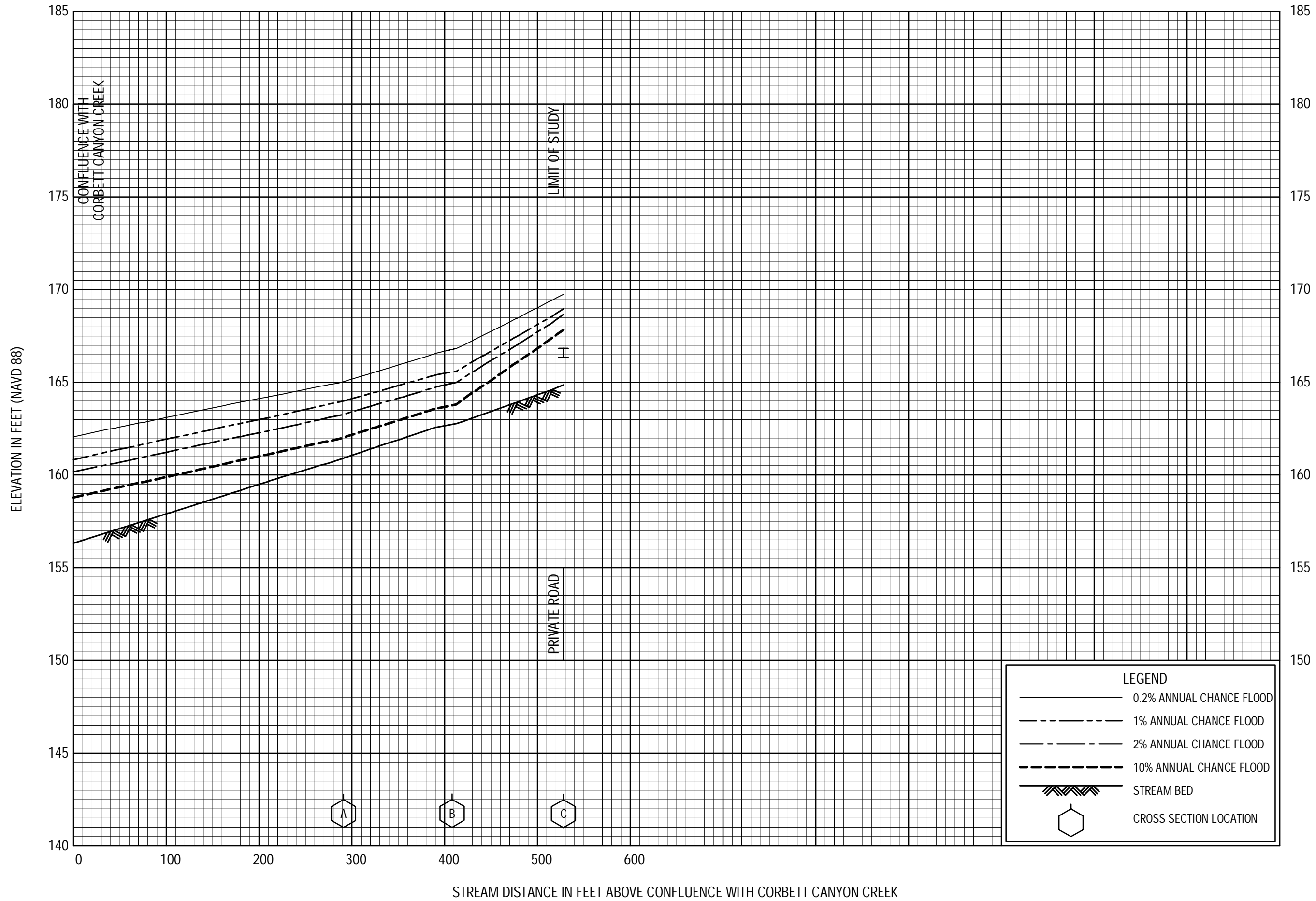
FLOOD PROFILES
ATASCADERO CREEK

FEDERAL EMERGENCY MANAGEMENT AGENCY
SAN LUIS OBISPO COUNTY, CA
AND INCORPORATED AREAS



FLOOD PROFILES
ATASCADERO CREEK

FEDERAL EMERGENCY MANAGEMENT AGENCY
SAN LUIS OBISPO COUNTY, CA
AND INCORPORATED AREAS

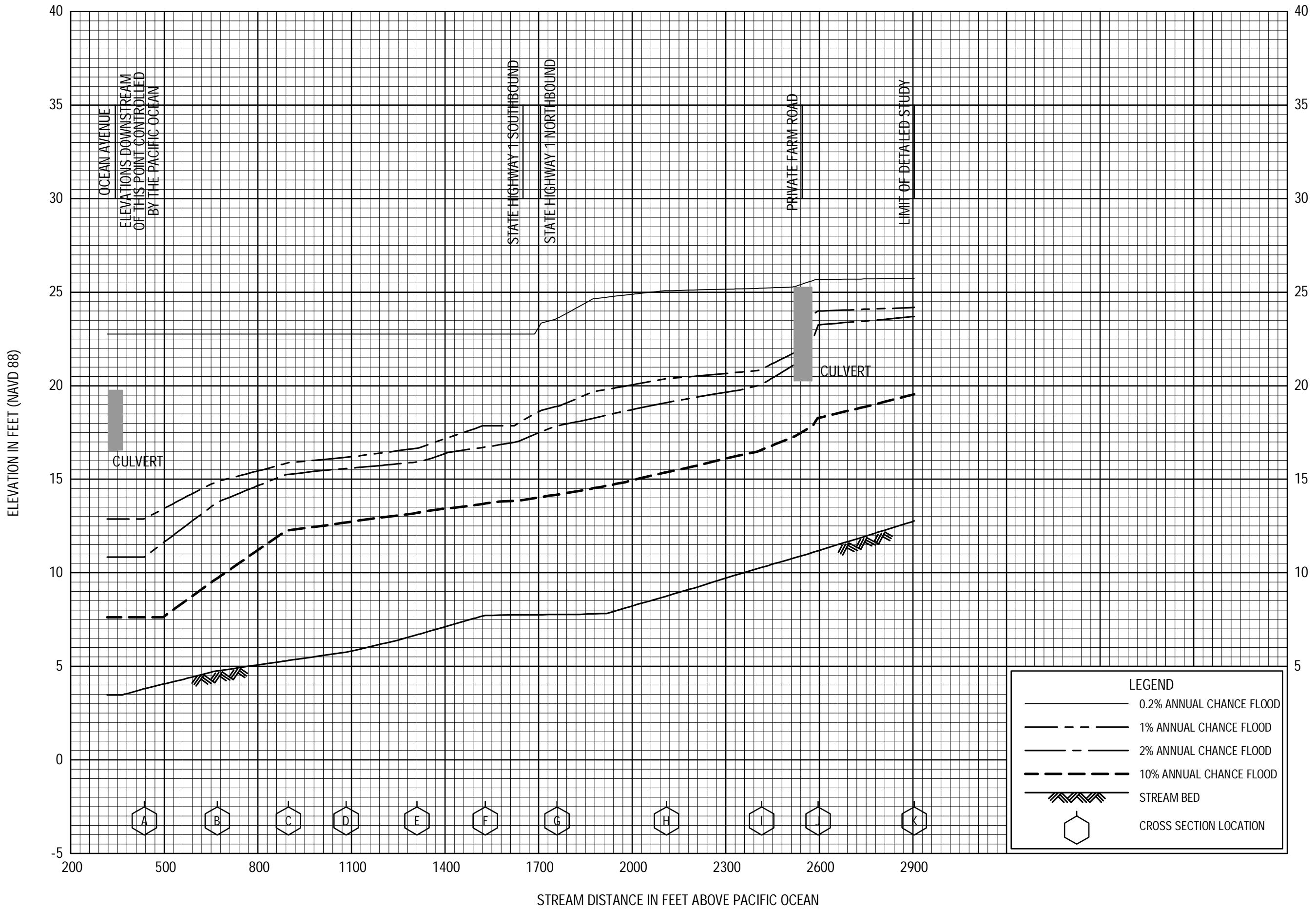


FLOOD PROFILES

CARPENTER CANYON CREEK

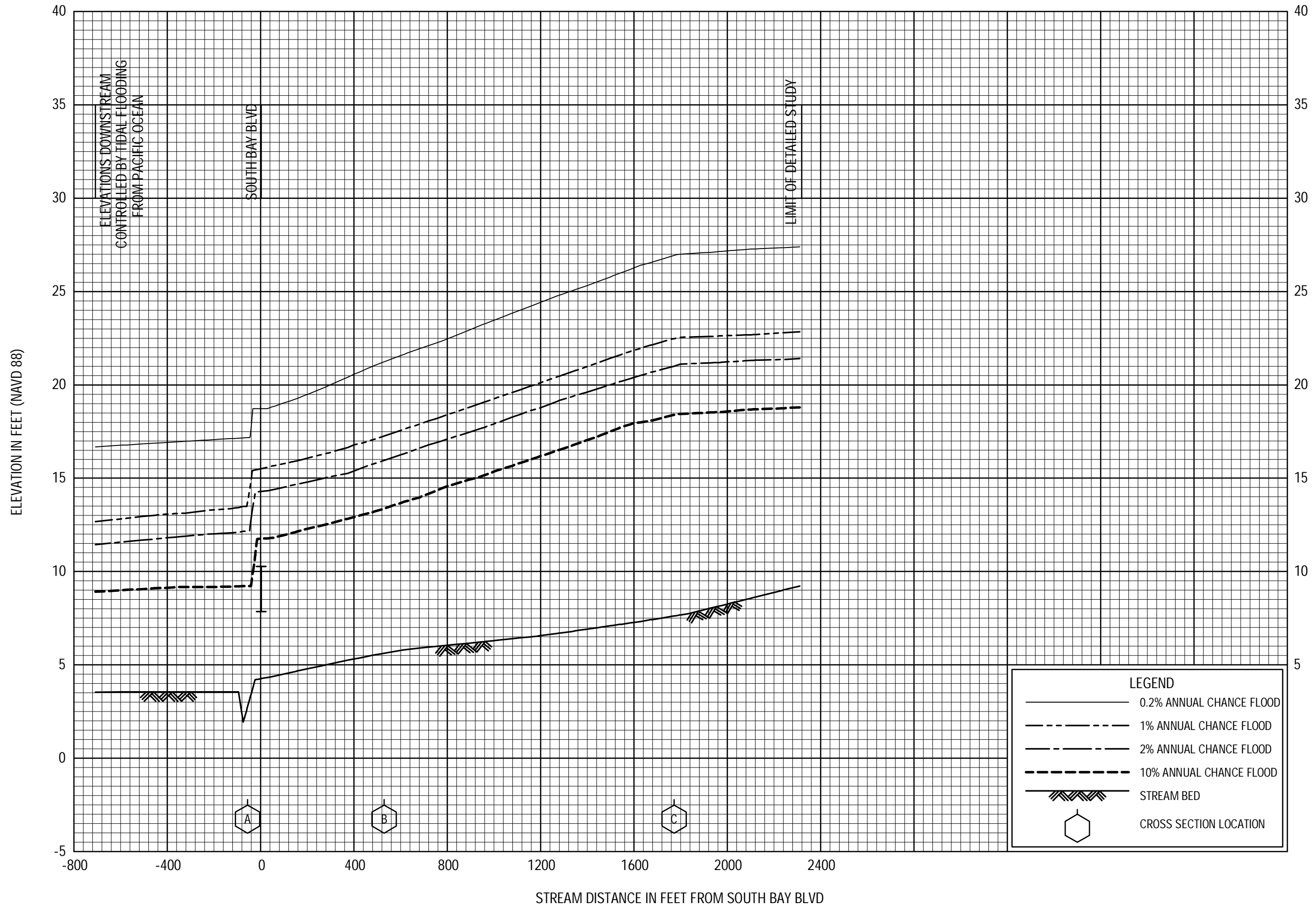
FEDERAL EMERGENCY MANAGEMENT AGENCY

SAN LUIS OBISPO COUNTY, CA
AND INCORPORATED AREAS



FLOOD PROFILES
CAYUCOS CREEK

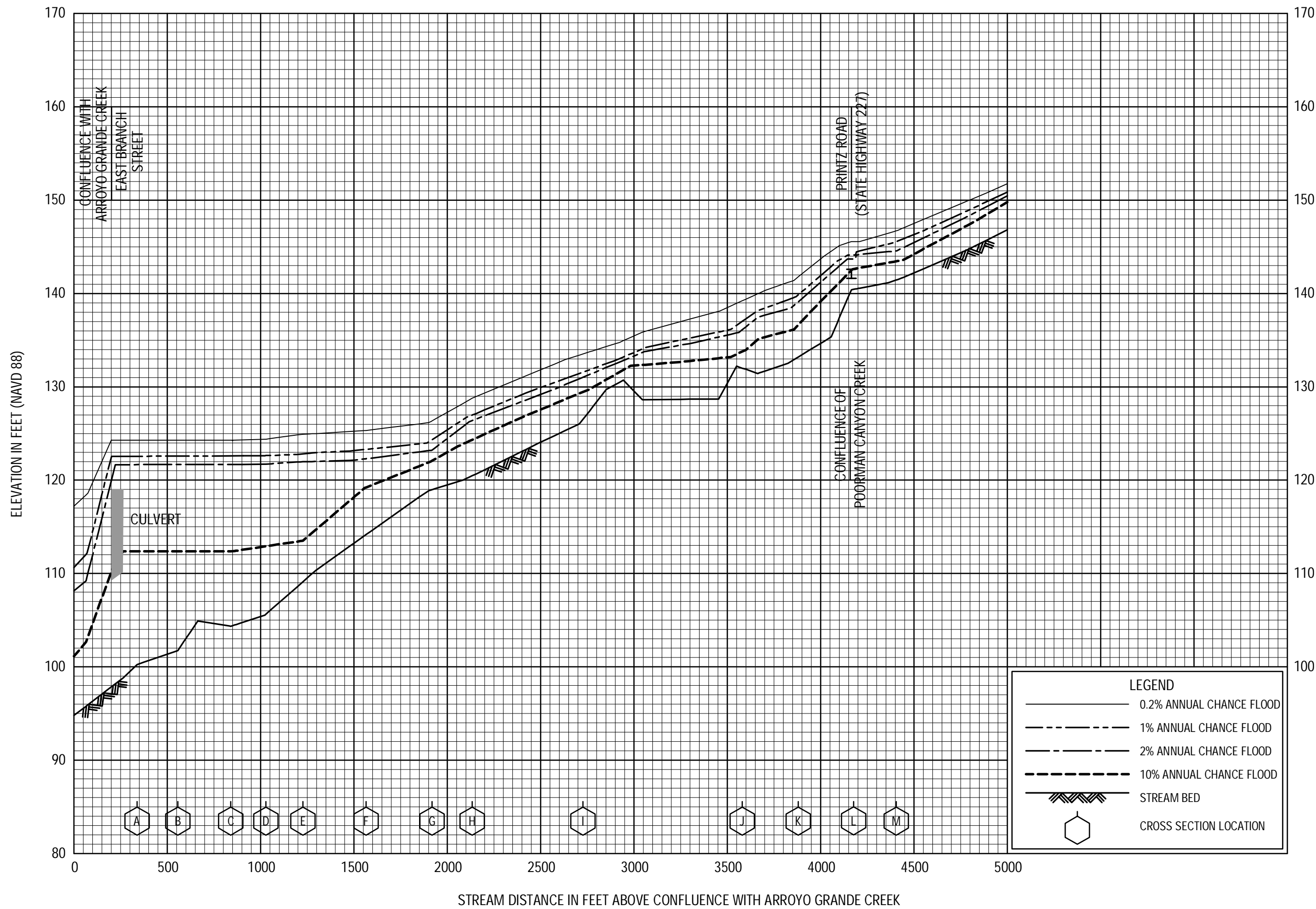
FEDERAL EMERGENCY MANAGEMENT AGENCY
SAN LUIS OBISPO COUNTY, CA
AND INCORPORATED AREAS



FLOOD PROFILES

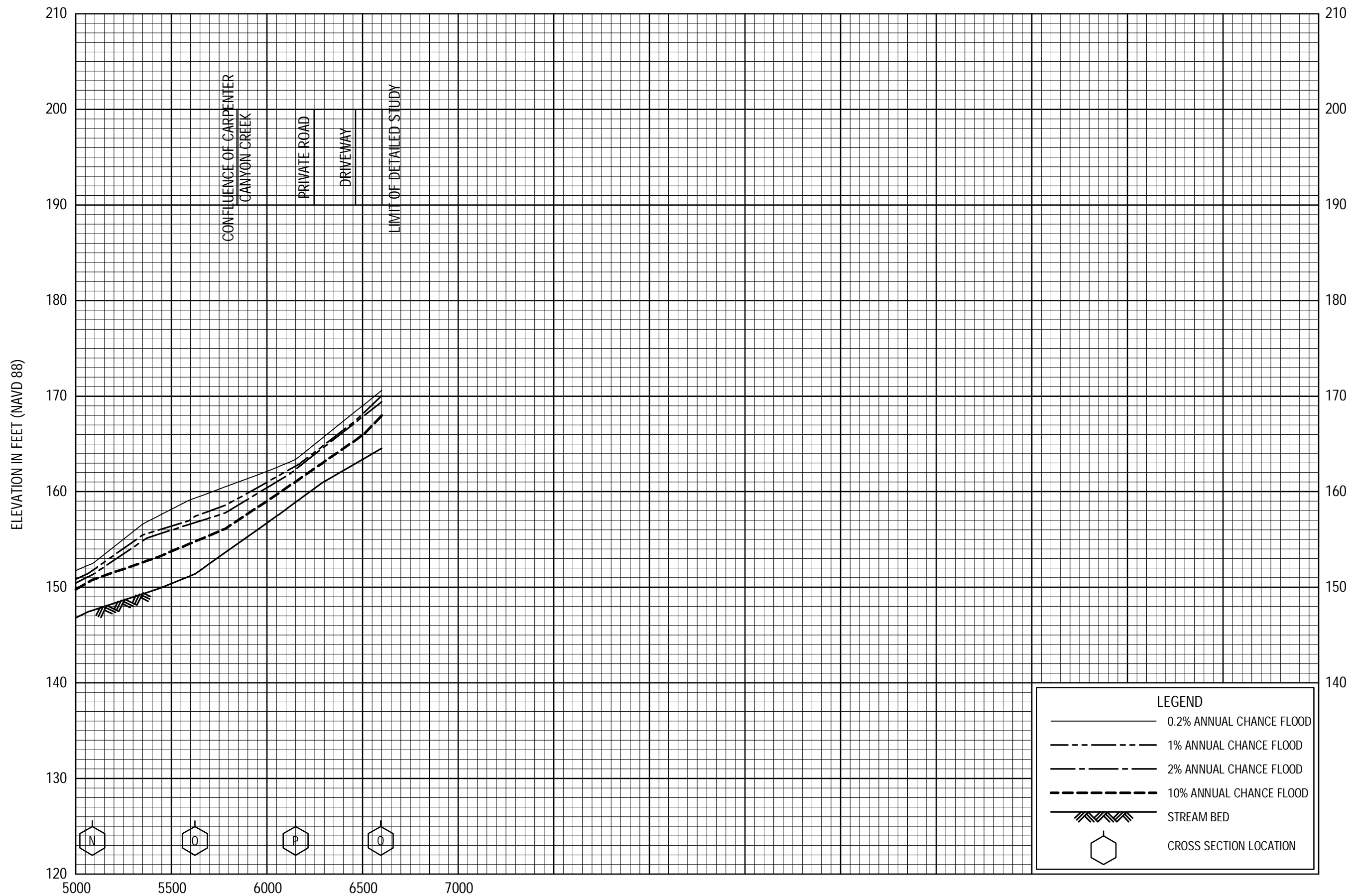
CHORRO CREEK

FEDERAL EMERGENCY MANAGEMENT AGENCY
 SAN LUIS OBISPO COUNTY, CA
 AND INCORPORATED AREAS



FLOOD PROFILES
CORBETT CANYON CREEK

FEDERAL EMERGENCY MANAGEMENT AGENCY
SAN LUIS OBISPO COUNTY, CA
AND INCORPORATED AREAS



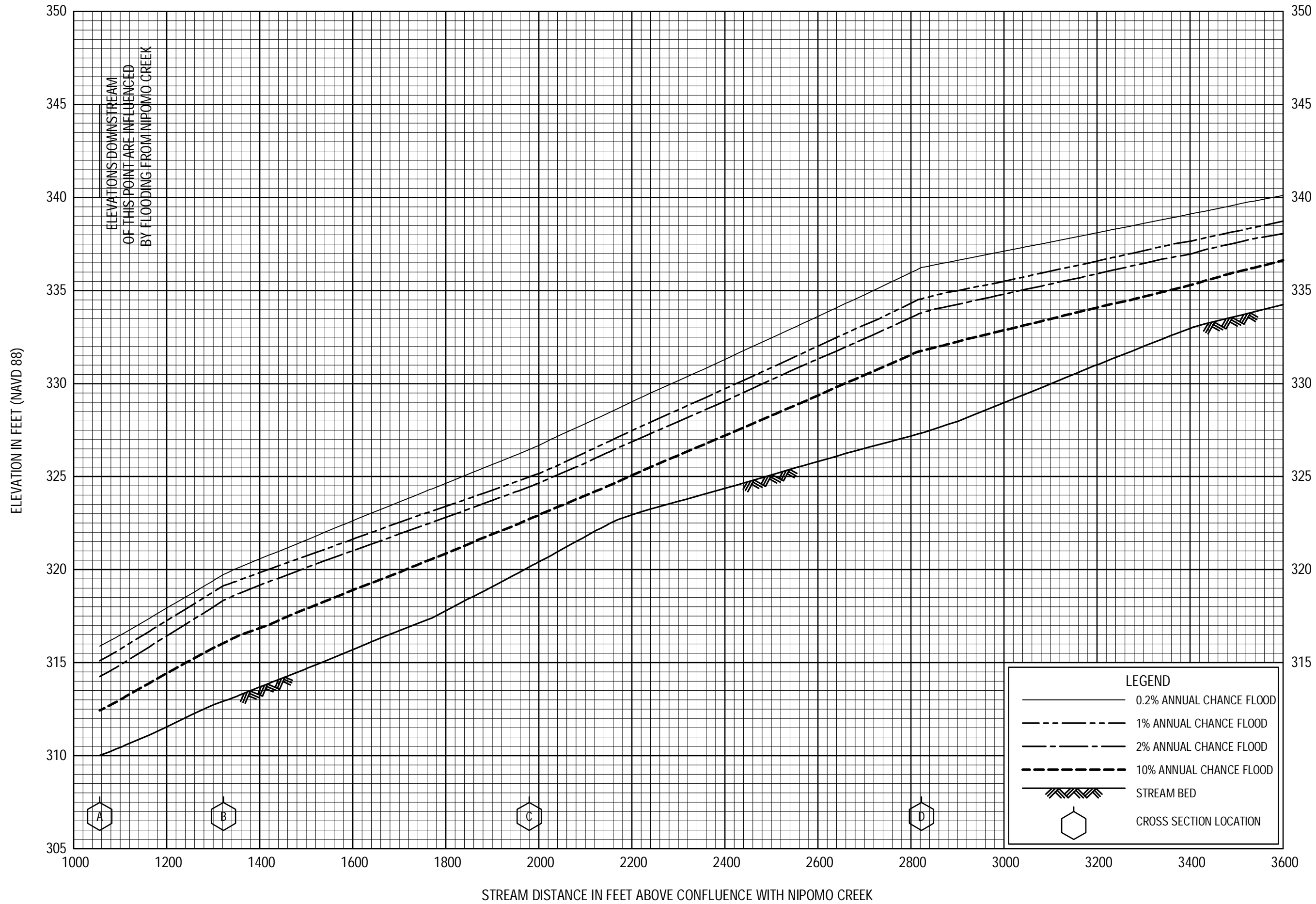
FLOOD PROFILES

CORBETT CANYON CREEK

FEDERAL EMERGENCY MANAGEMENT AGENCY

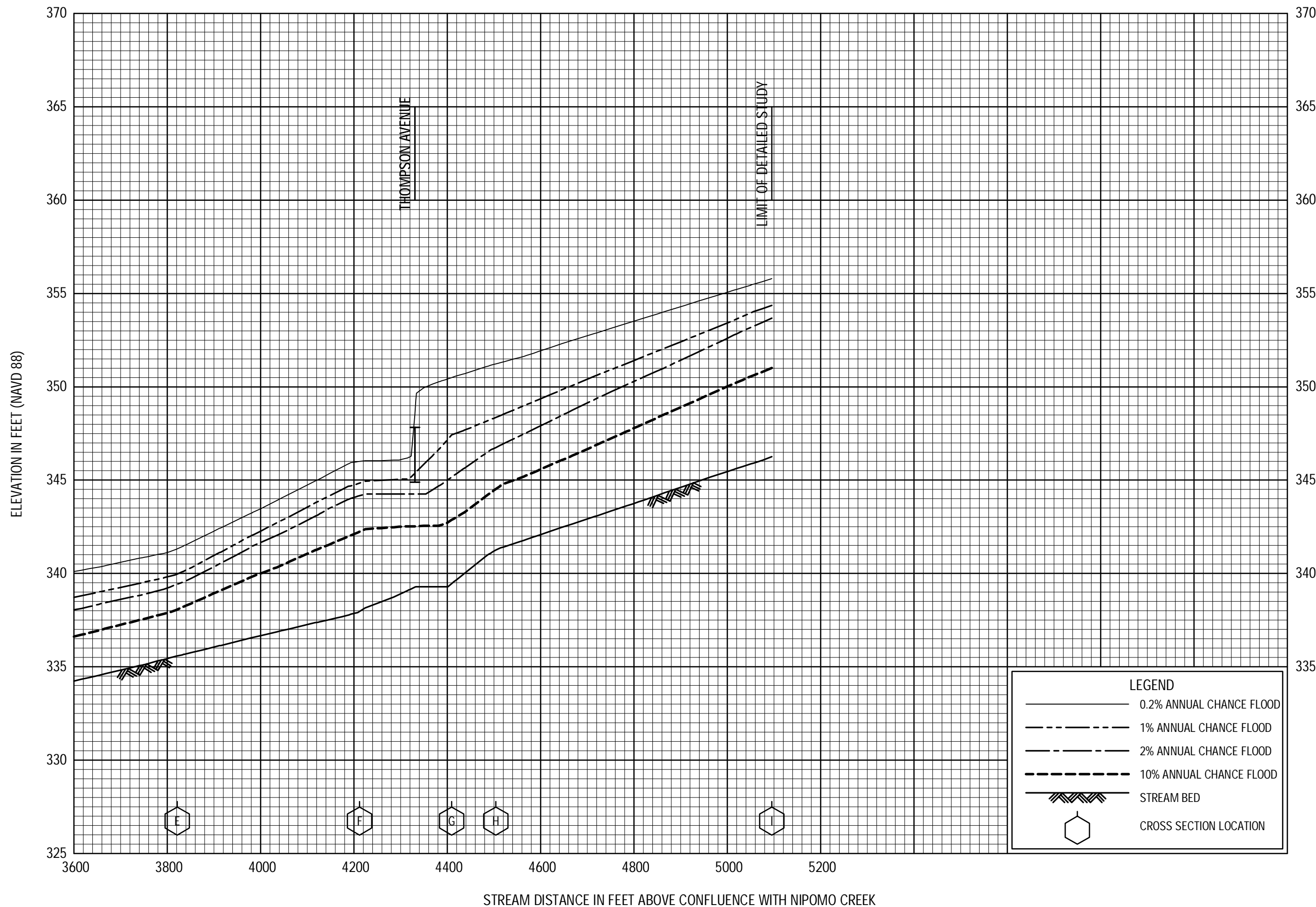
SAN LUIS OBISPO COUNTY, CA
AND INCORPORATED AREAS

STREAM DISTANCE IN FEET ABOVE CONFLUENCE WITH ARROYO GRANDE CREEK



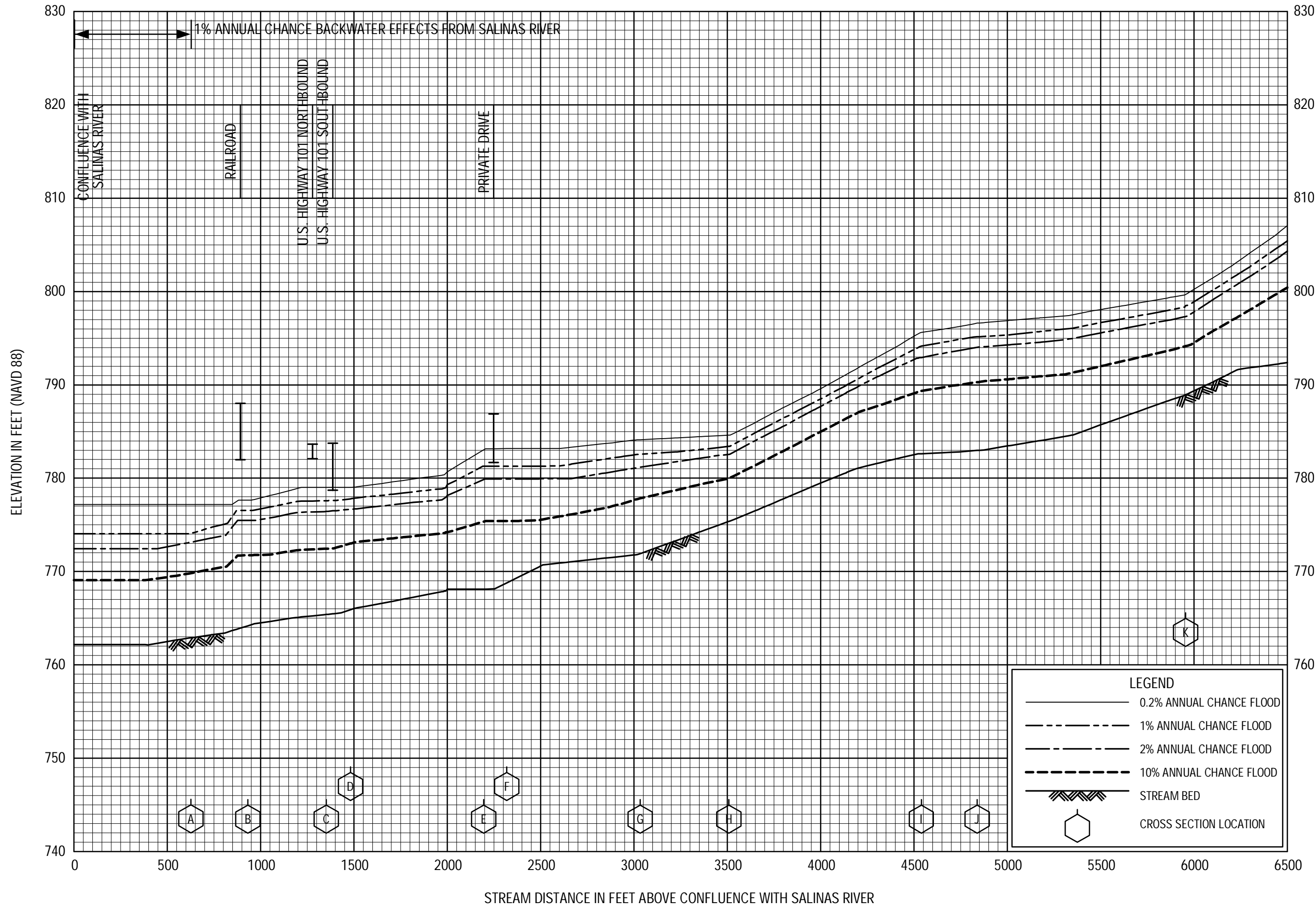
FLOOD PROFILES
DELEISSIGUES CREEK

FEDERAL EMERGENCY MANAGEMENT AGENCY
SAN LUIS OBISPO COUNTY, CA
AND INCORPORATED AREAS



FLOOD PROFILES
DELEISSIGUES CREEK

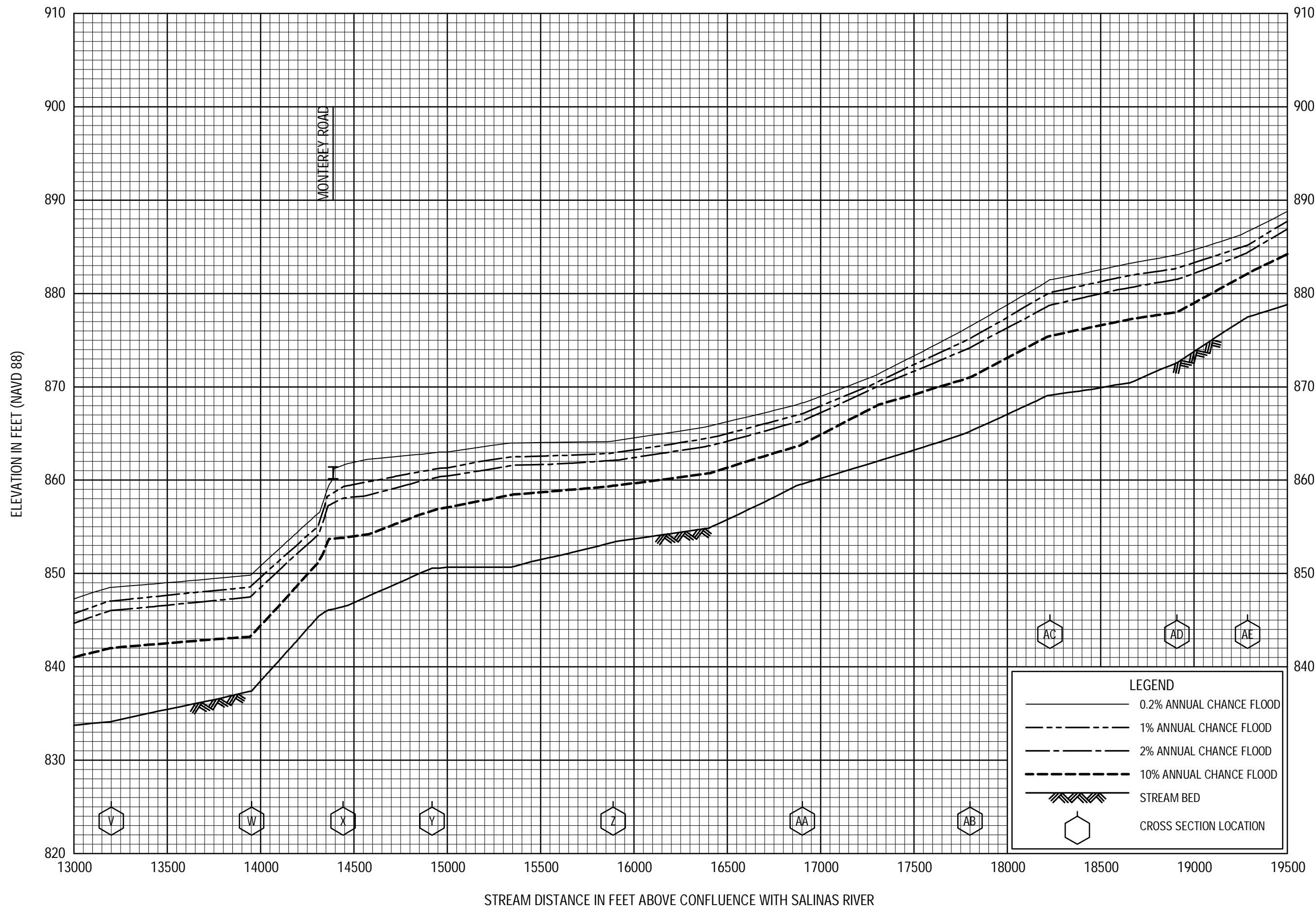
FEDERAL EMERGENCY MANAGEMENT AGENCY
SAN LUIS OBISPO COUNTY, CA
AND INCORPORATED AREAS



FLOOD PROFILES

GRAVES CREEK

FEDERAL EMERGENCY MANAGEMENT AGENCY
 SAN LUIS OBISPO COUNTY, CA
 AND INCORPORATED AREAS

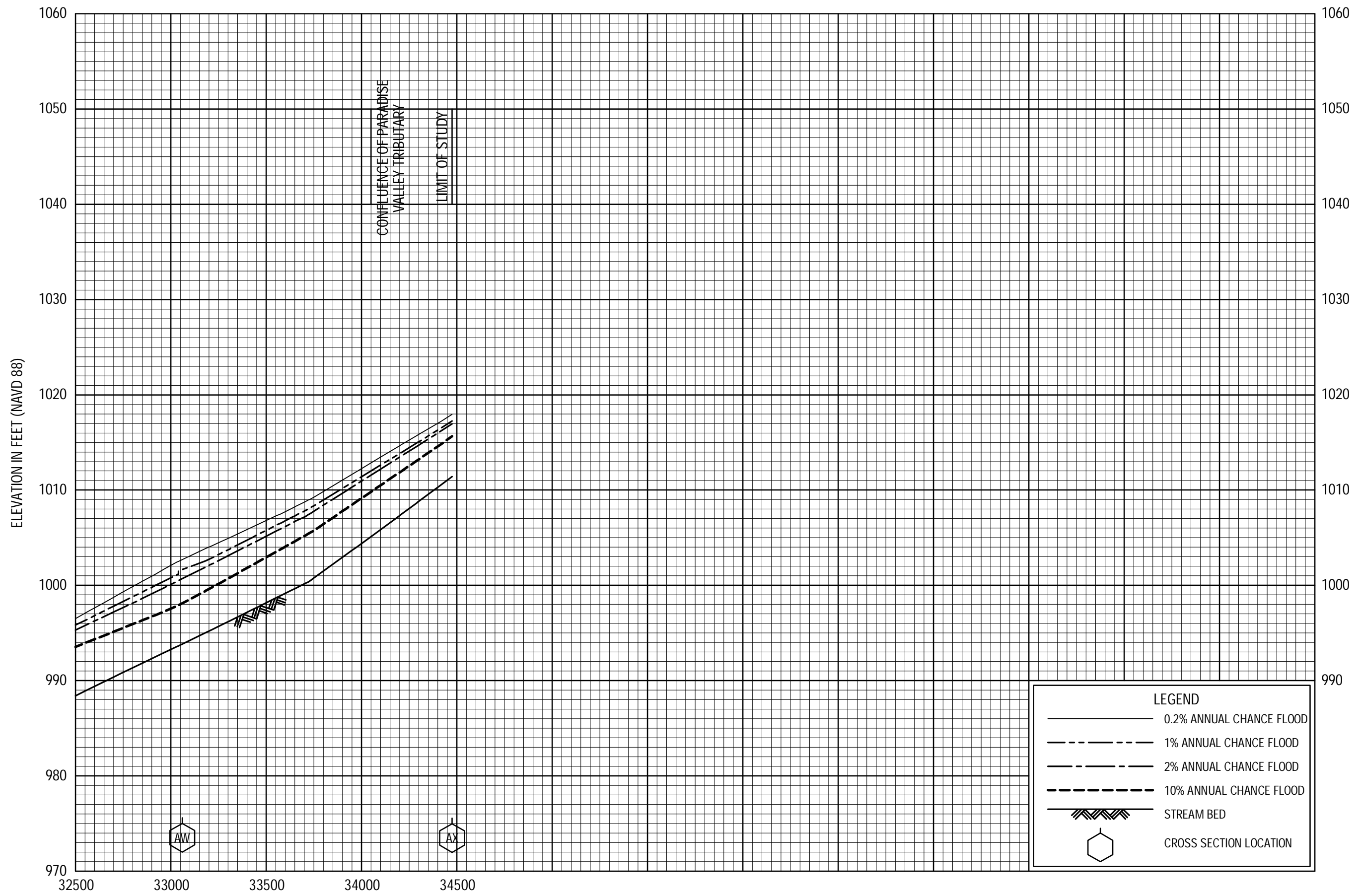


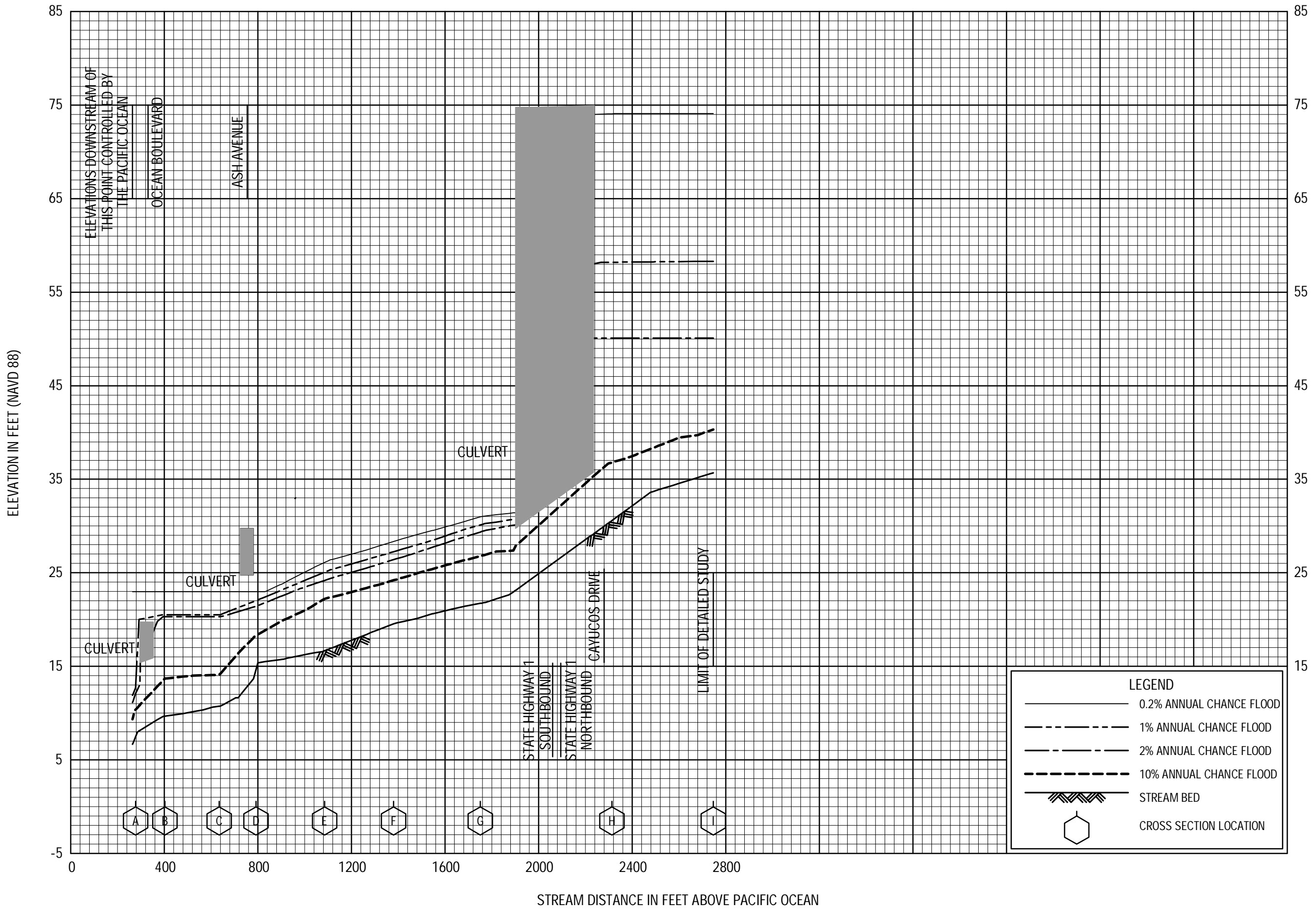
FLOOD PROFILES

GRAVES CREEK

FEDERAL EMERGENCY MANAGEMENT AGENCY

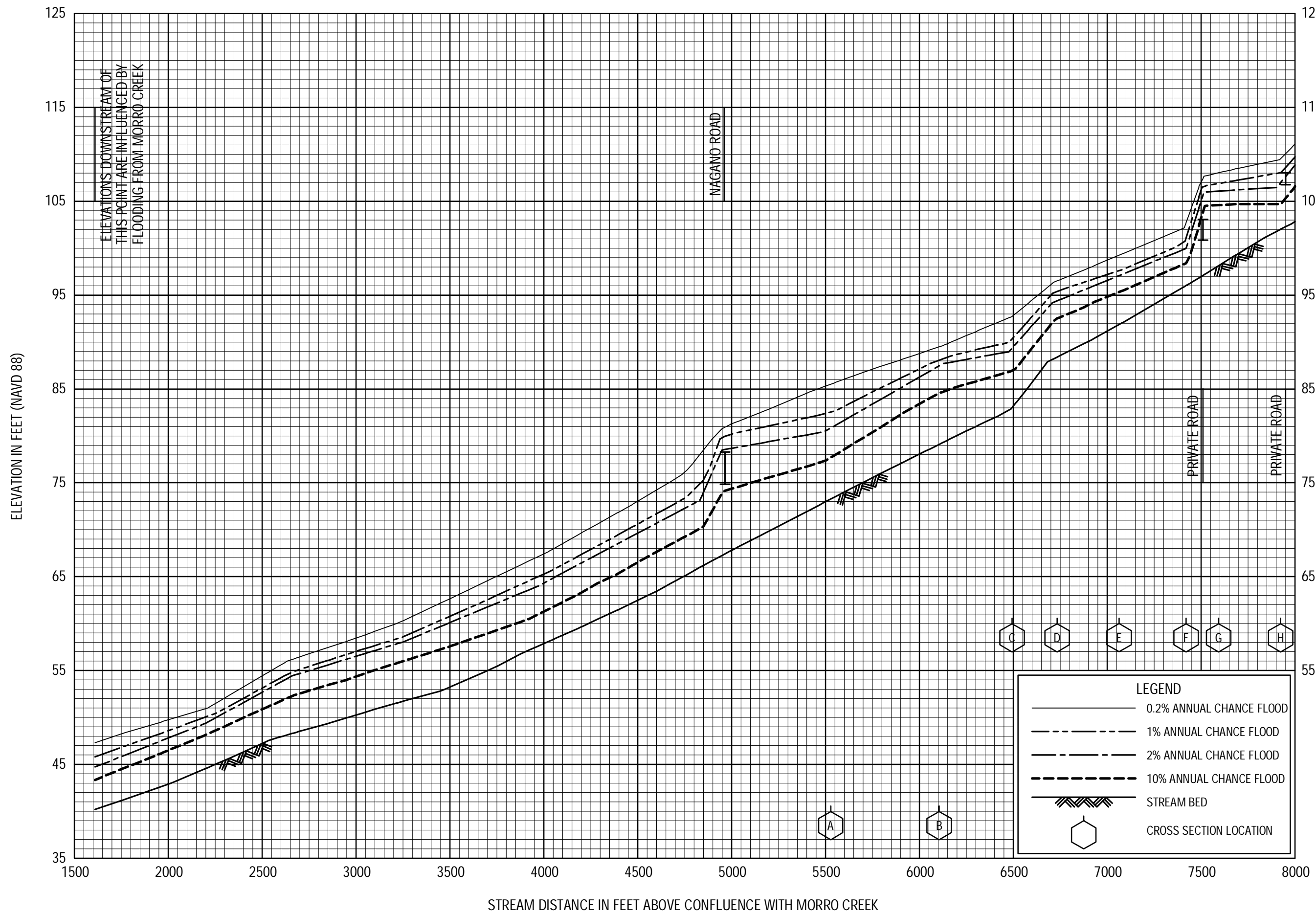
SAN LUIS OBISPO COUNTY, CA
AND INCORPORATED AREAS





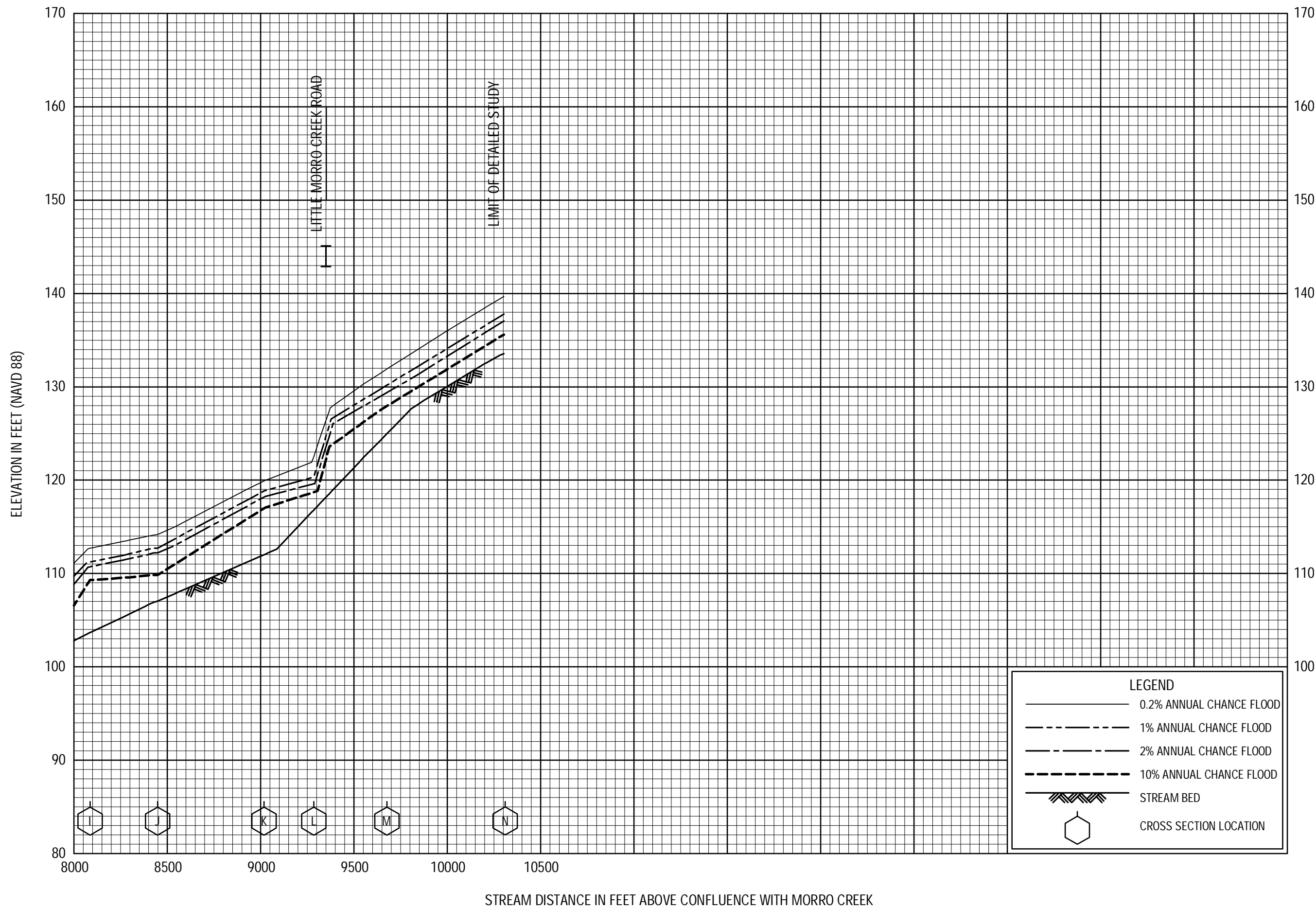
FLOOD PROFILES
LITTLE CAYUCOS CREEK

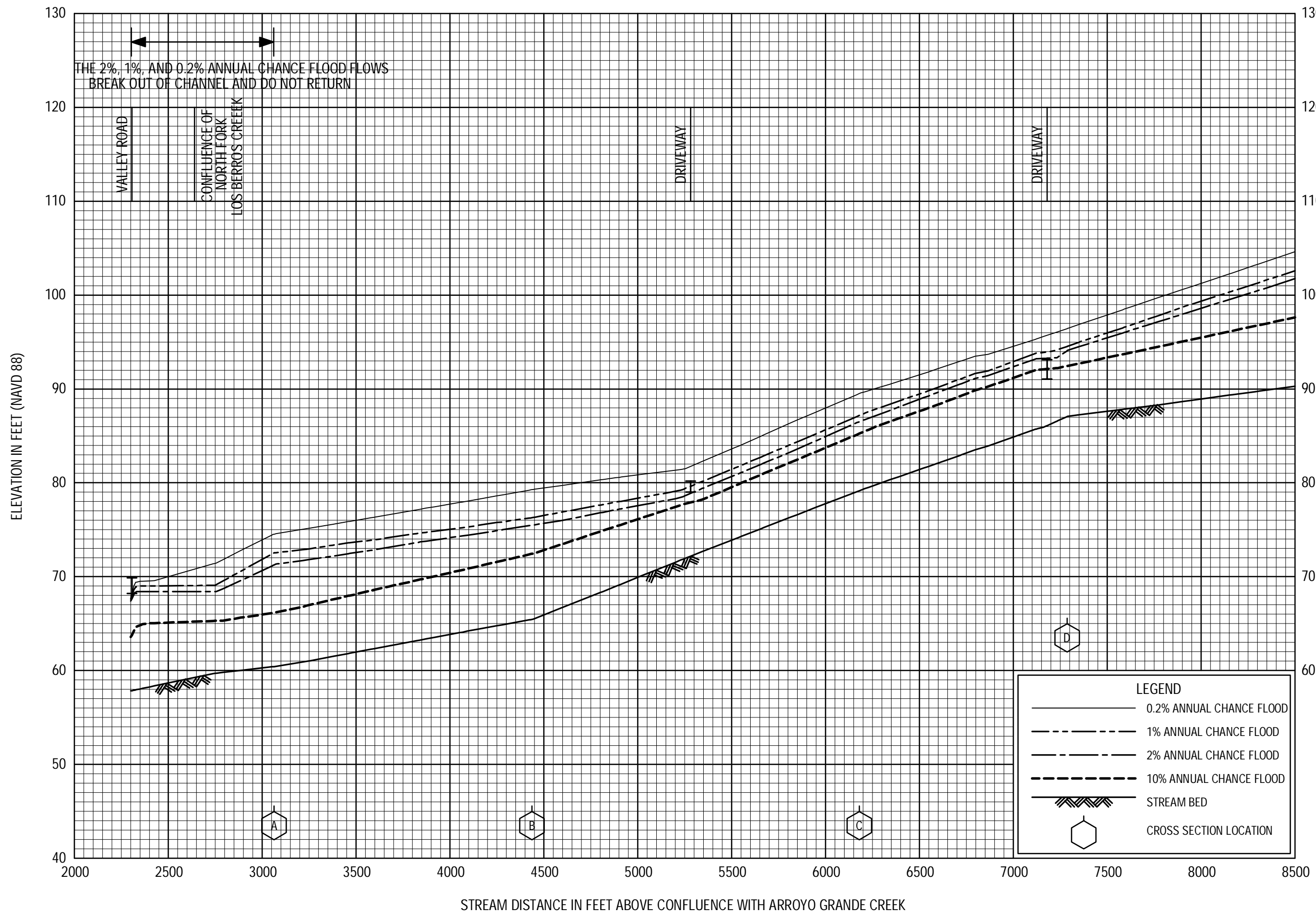
FEDERAL EMERGENCY MANAGEMENT AGENCY
SAN LUIS OBSIPO COUNTY, CA
AND INCORPORATED AREAS



FLOOD PROFILES
LITTLE MORRO CREEK

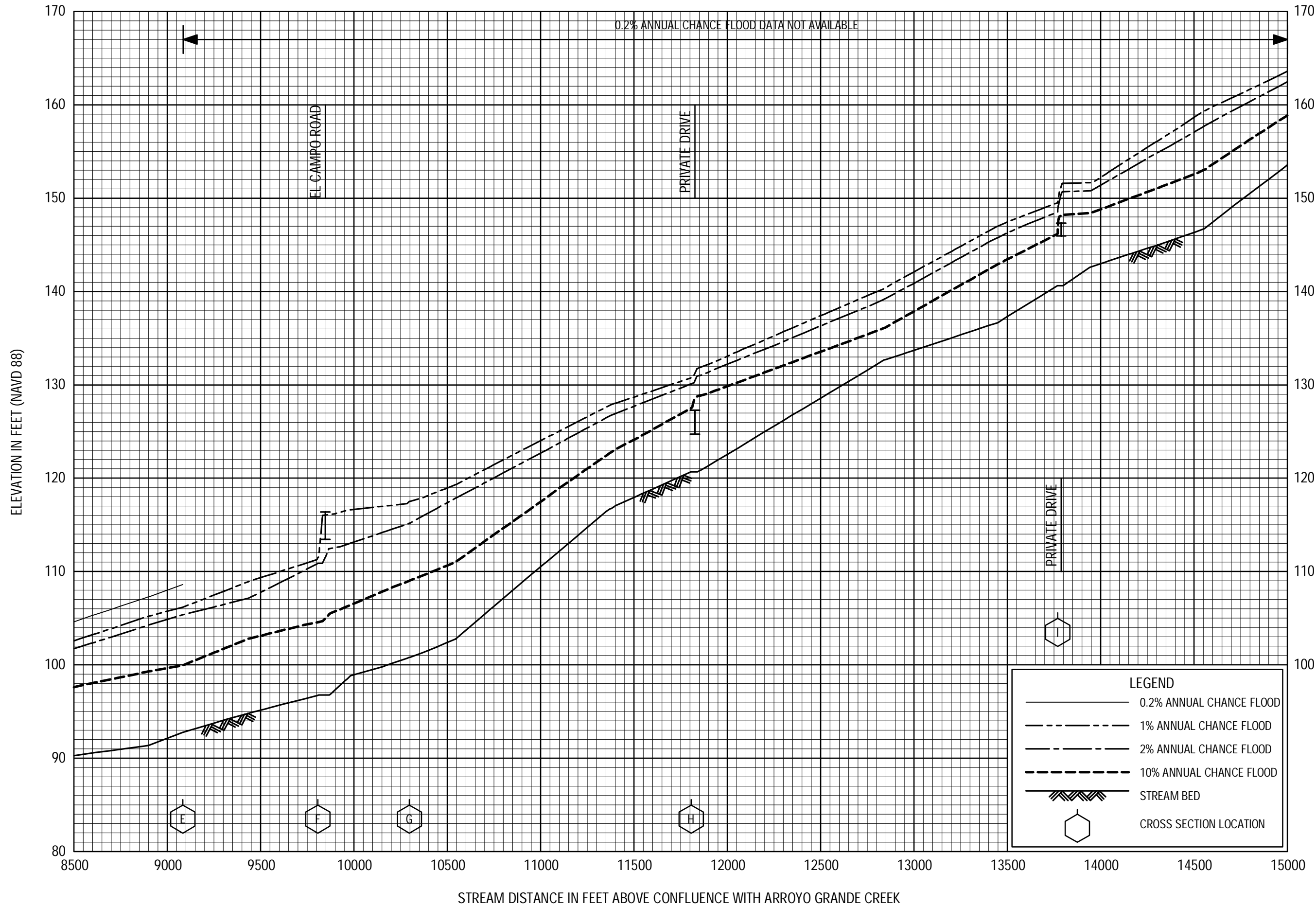
FEDERAL EMERGENCY MANAGEMENT AGENCY
SAN LUIS OBISPO COUNTY, CA
AND INCORPORATED AREAS





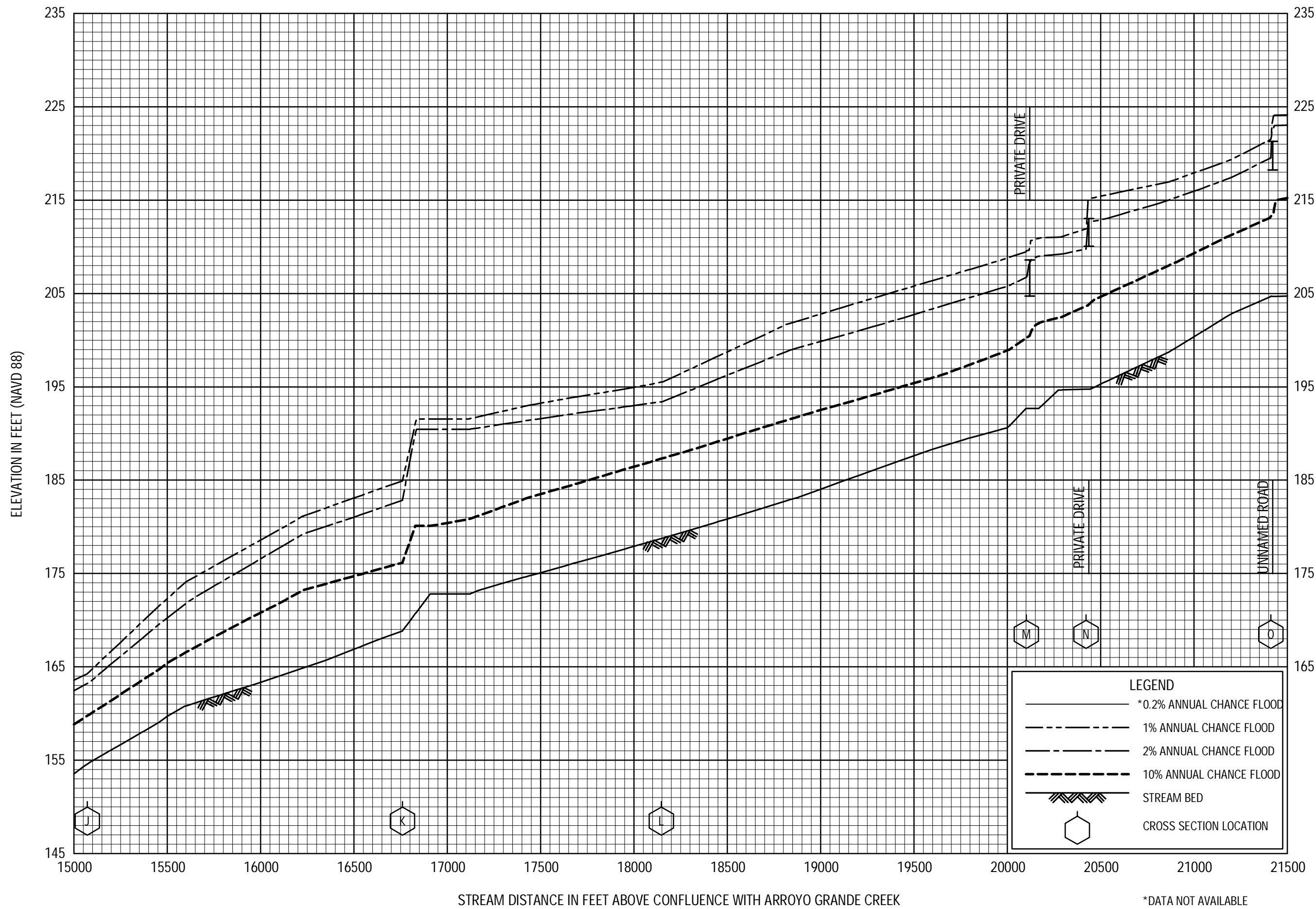
FLOOD PROFILES
LOS BERROS CREEK

FEDERAL EMERGENCY MANAGEMENT AGENCY
SAN LUIS OBISPO COUNTY, CA
AND INCORPORATED AREAS



FLOOD PROFILES
LOS BERROS CREEK

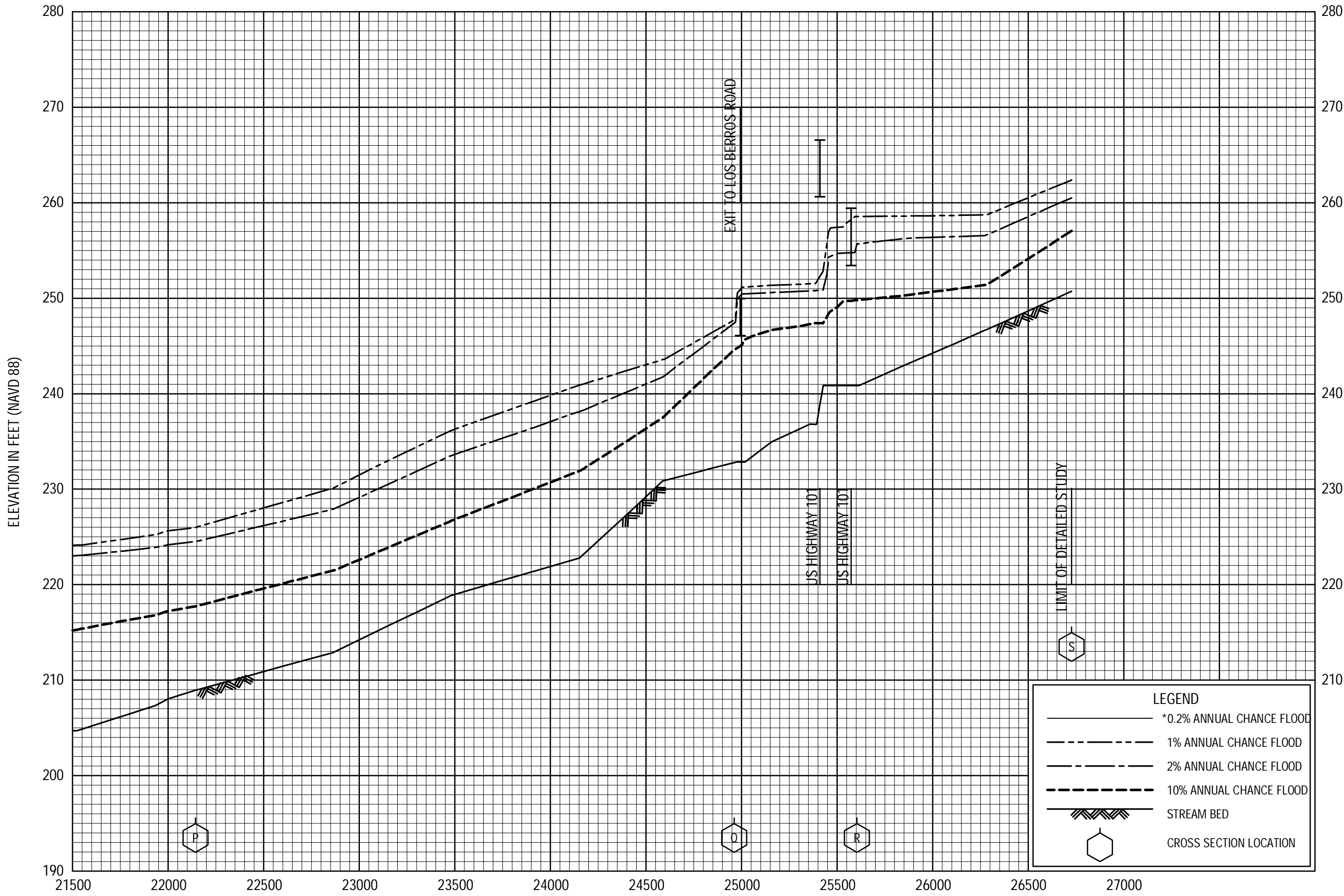
FEDERAL EMERGENCY MANAGEMENT AGENCY
SAN LUIS OBISPO COUNTY, CA
AND INCORPORATED AREAS



FLOOD PROFILES
LOS BERROS CREEK

FEDERAL EMERGENCY MANAGEMENT AGENCY
SAN LUIS OBISPO COUNTY, CA
AND INCORPORATED AREAS

*DATA NOT AVAILABLE



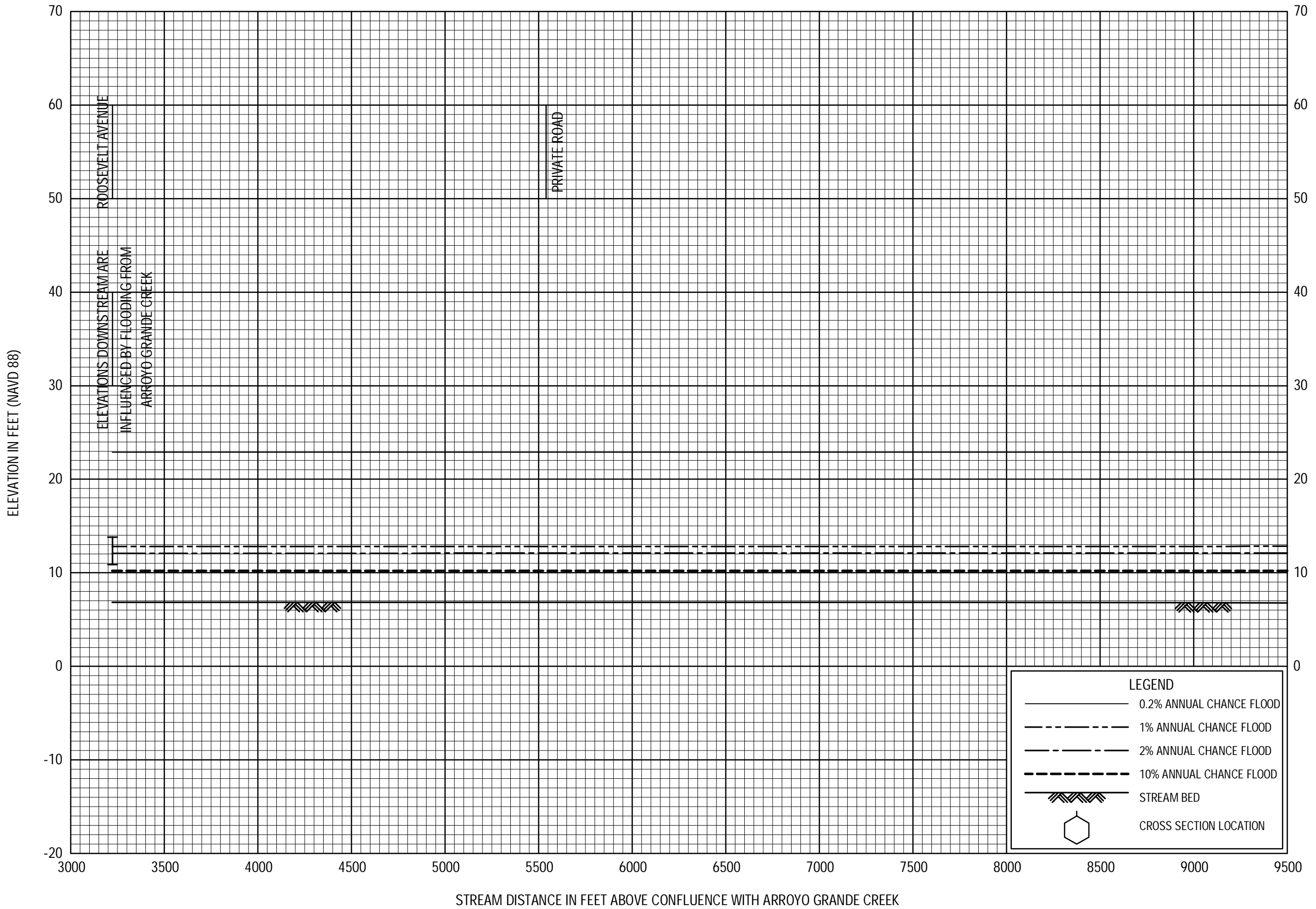
LEGEND	
	*0.2% ANNUAL CHANCE FLOOD
	1% ANNUAL CHANCE FLOOD
	2% ANNUAL CHANCE FLOOD
	10% ANNUAL CHANCE FLOOD
	STREAM BED
	CROSS SECTION LOCATION

FLOOD PROFILES
LOS BERROS CREEK

FEDERAL EMERGENCY MANAGEMENT AGENCY
SAN LUIS OBISPO COUNTY, CA
AND INCORPORATED AREAS

STREAM DISTANCE IN FEET ABOVE CONFLUENCE WITH ARROYO GRANDE CREEK

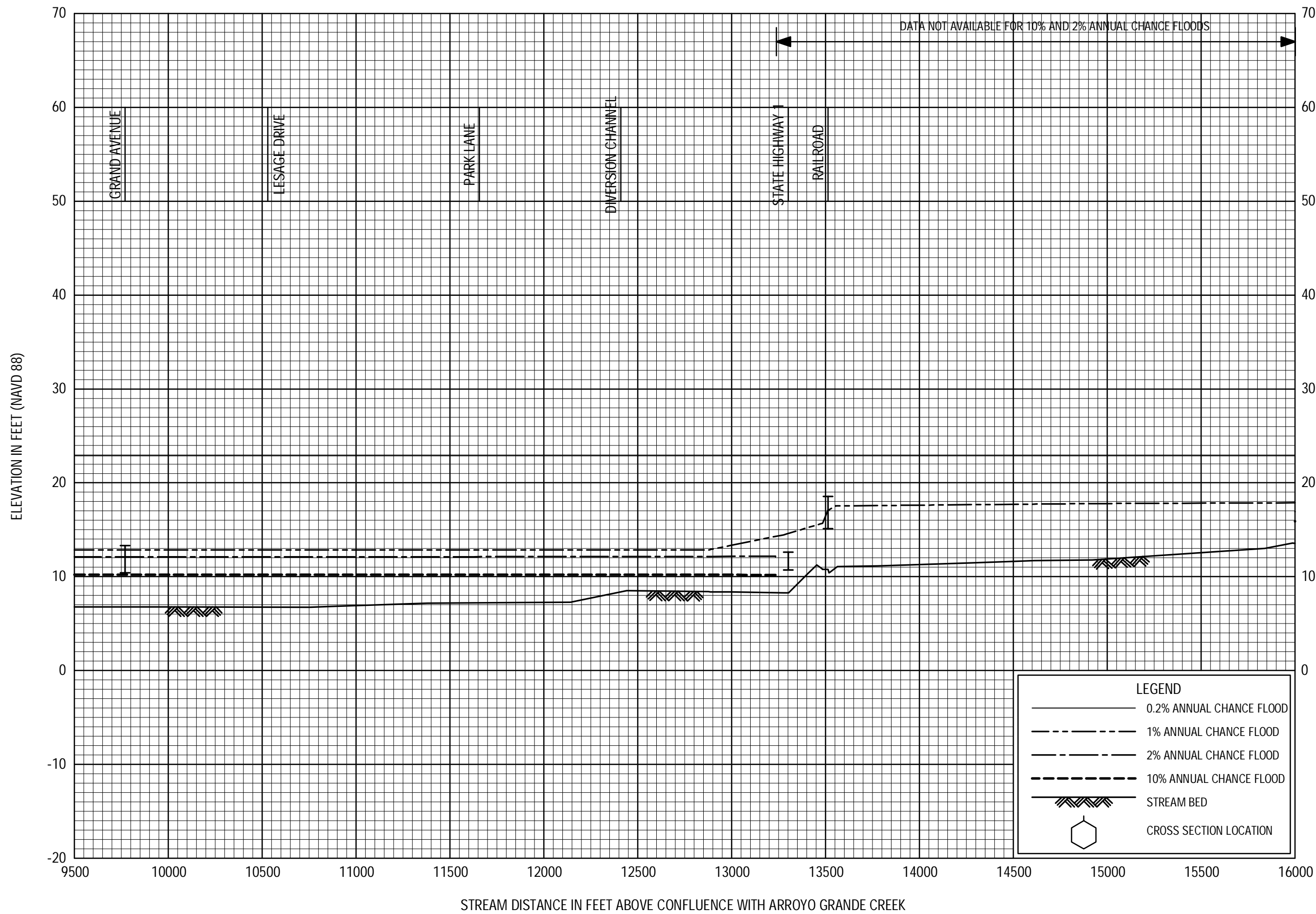
*DATA NOT AVAILABLE



FLOOD PROFILES

MEADOW CREEK

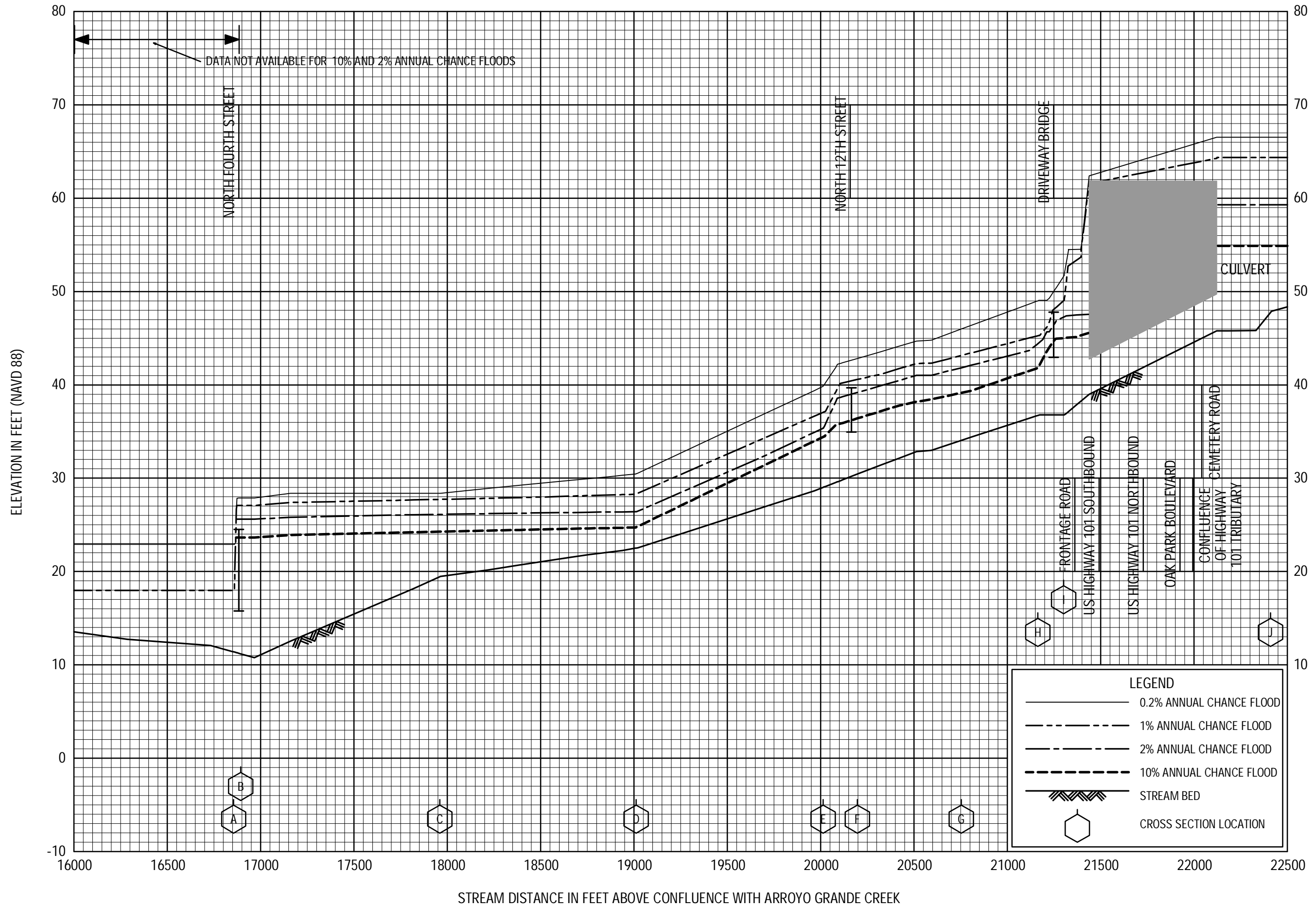
FEDERAL EMERGENCY MANAGEMENT AGENCY
 SAN LUIS OBISPO COUNTY, CA
 AND INCORPORATED AREAS



FLOOD PROFILES

MEADOW CREEK

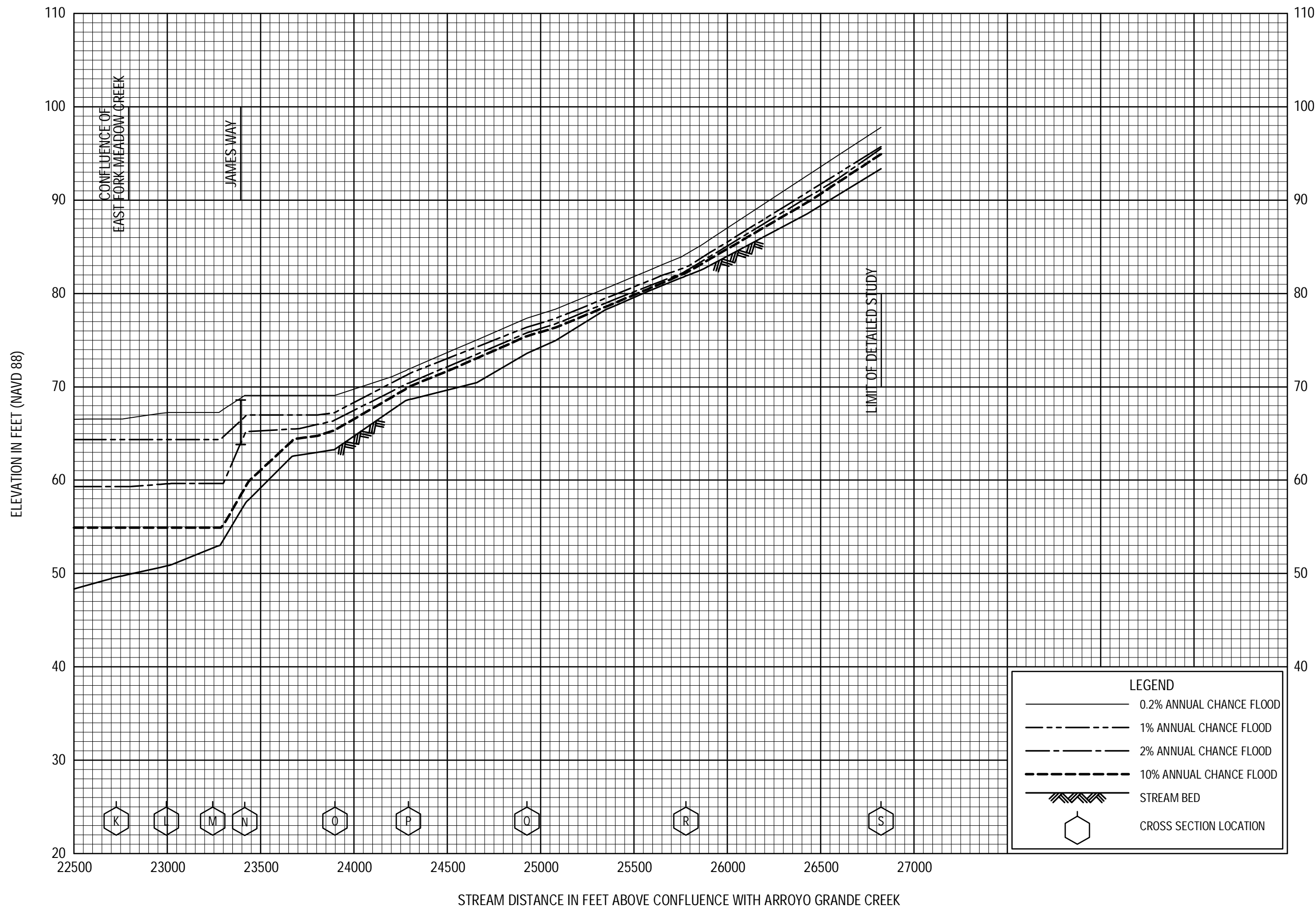
FEDERAL EMERGENCY MANAGEMENT AGENCY
 SAN LUIS OBISPO COUNTY, CA
 AND INCORPORATED AREAS



FLOOD PROFILES

MEADOW CREEK

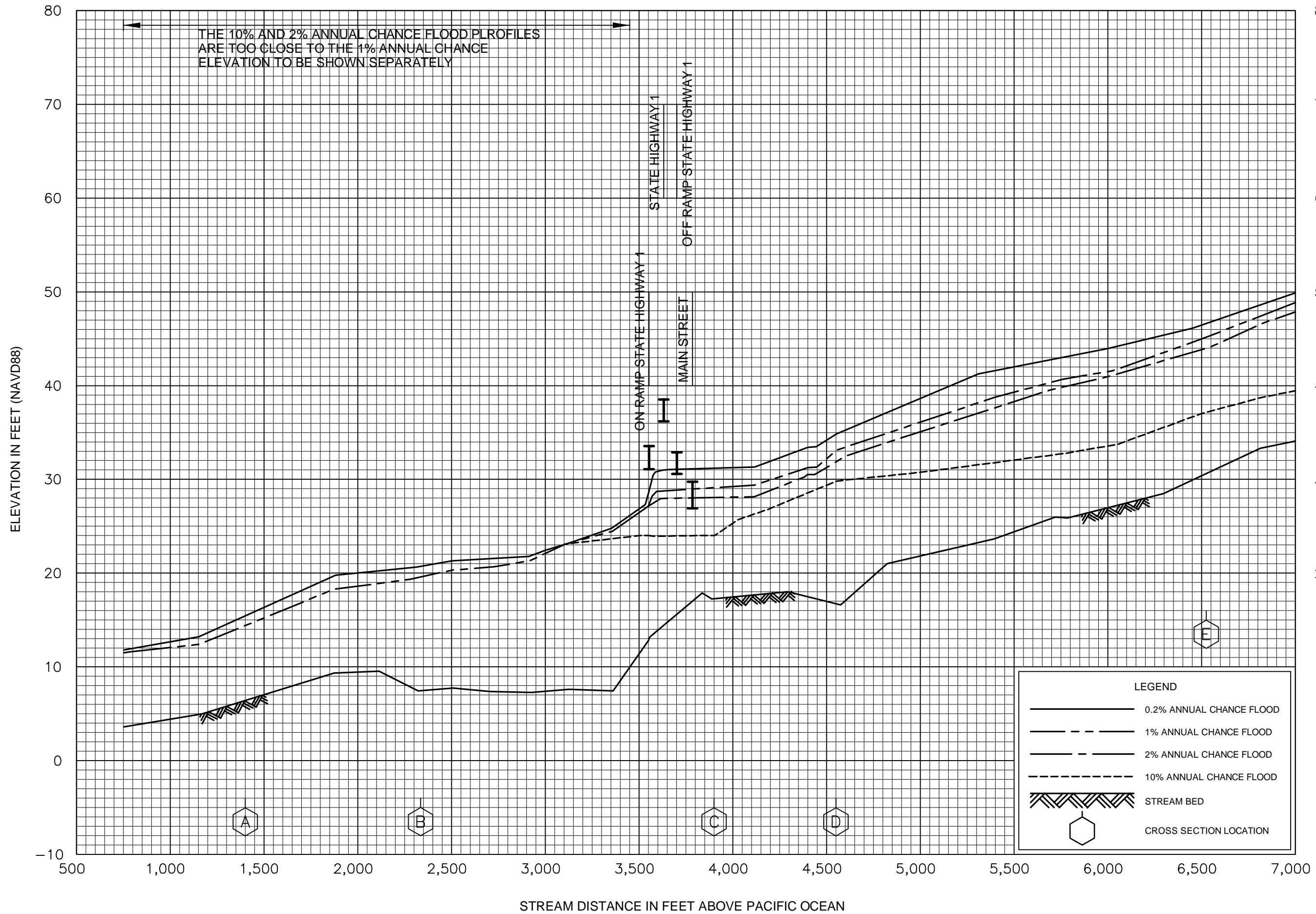
FEDERAL EMERGENCY MANAGEMENT AGENCY
 SAN LUIS OBISPO COUNTY, CA
 AND INCORPORATED AREAS



FLOOD PROFILES

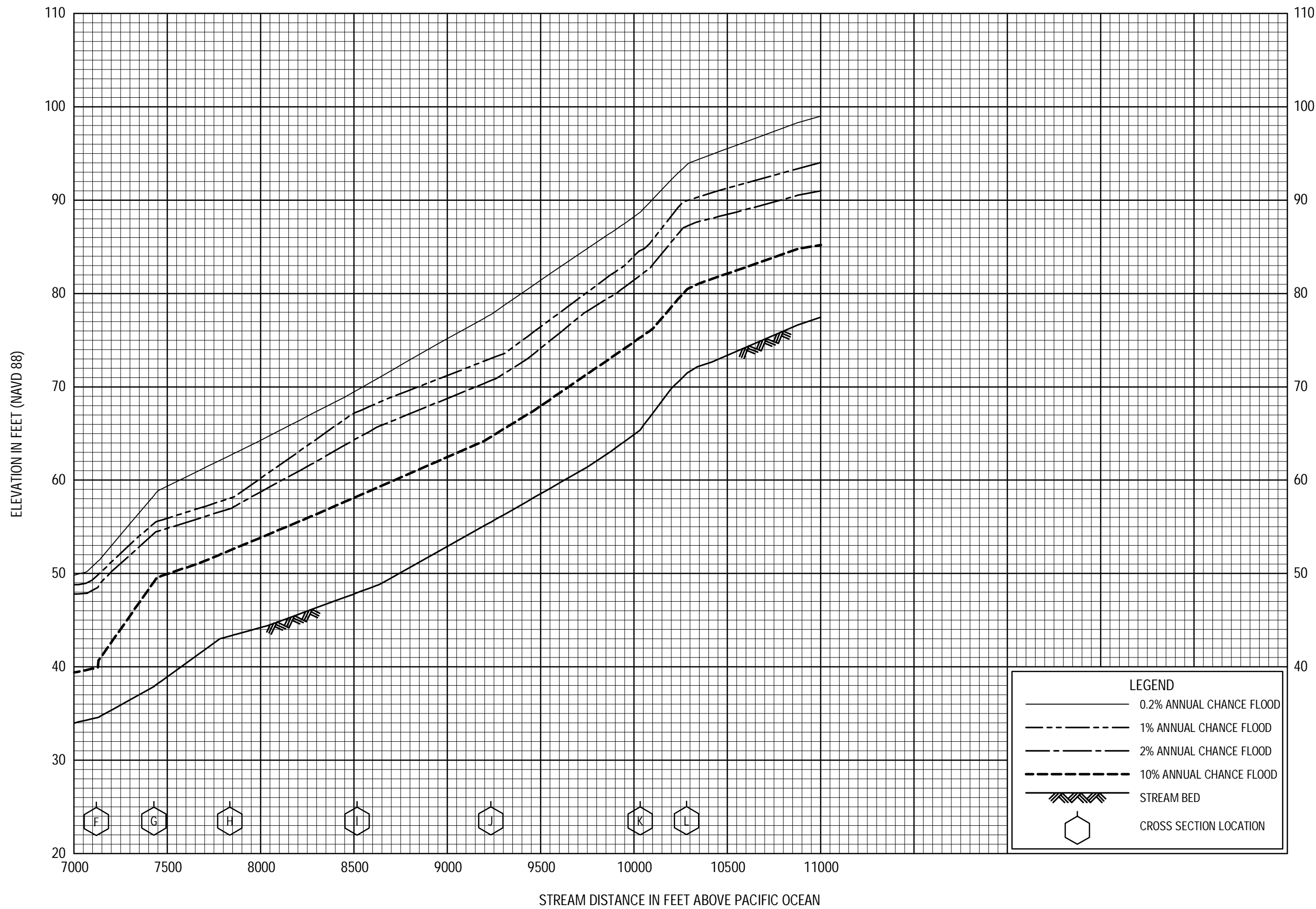
MEADOW CREEK

FEDERAL EMERGENCY MANAGEMENT AGENCY
 SAN LUIS OBISPO COUNTY, CA
 AND INCORPORATED AREAS



FLOOD PROFILES
MORRO CREEK

FEDERAL EMERGENCY MANAGEMENT AGENCY
SAN LUIS OBISPO COUNTY, CA
AND INCORPORATED AREAS

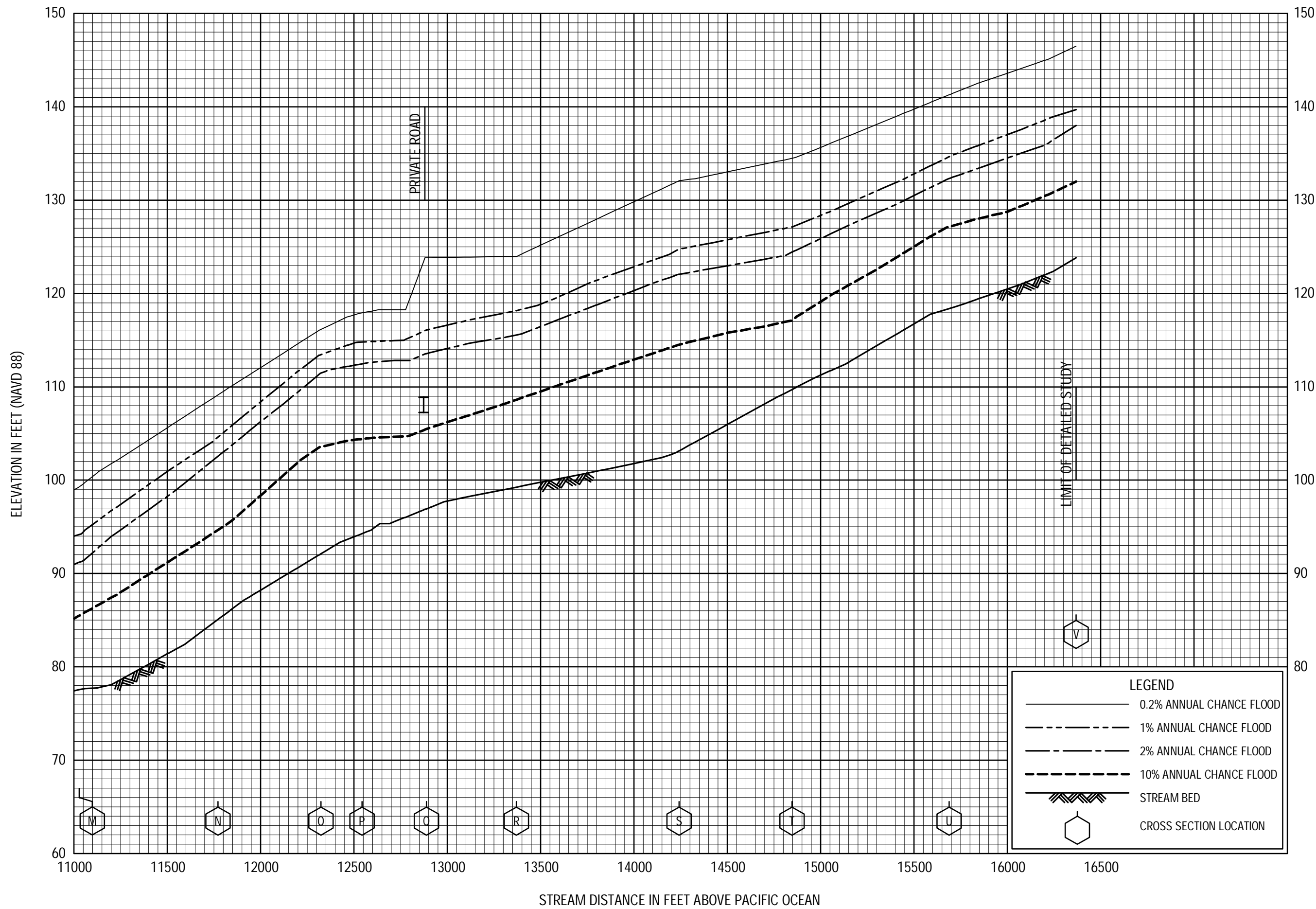


FLOOD PROFILES

MORRO CREEK

FEDERAL EMERGENCY MANAGEMENT AGENCY

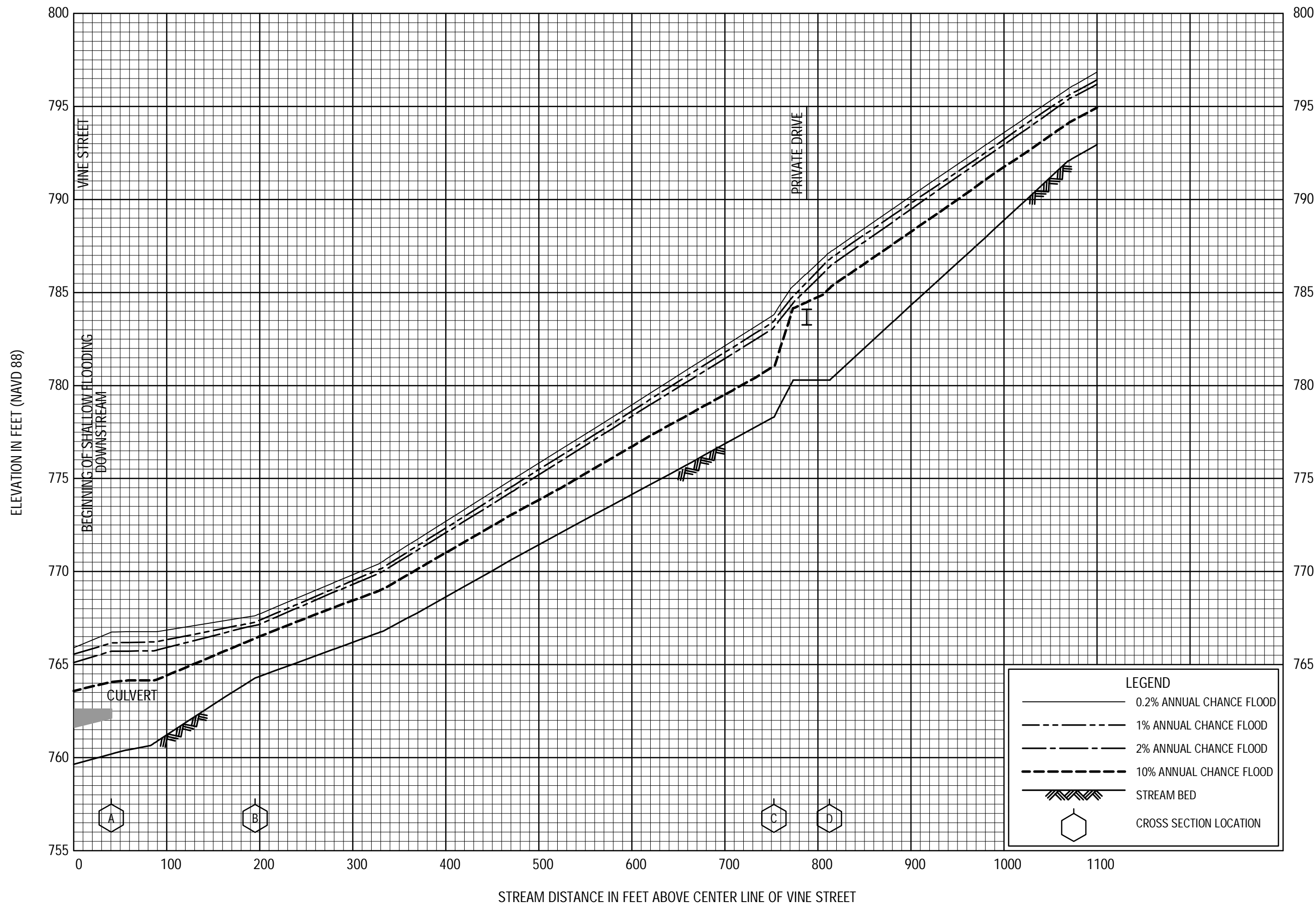
SAN LUIS OBISPO COUNTY, CA
AND INCORPORATED AREAS



FLOOD PROFILES

MORRO CREEK

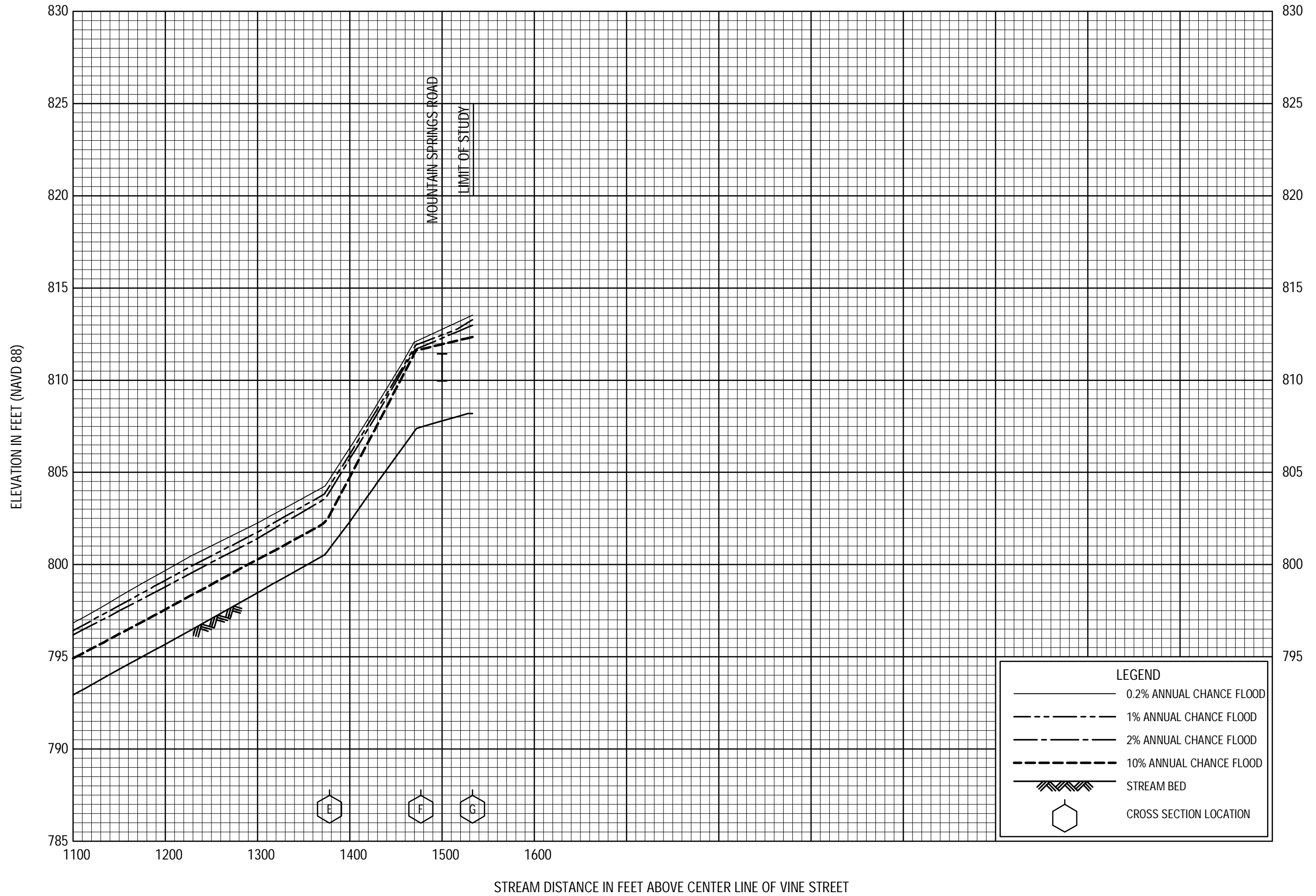
FEDERAL EMERGENCY MANAGEMENT AGENCY
 SAN LUIS OBISPO COUNTY, CA
 AND INCORPORATED AREAS



FLOOD PROFILES

MOUNTAIN SPRINGS CREEK

FEDERAL EMERGENCY MANAGEMENT AGENCY
 SAN LUIS OBISPO COUNTY, CA
 AND INCORPORATED AREAS




FLOOD PROFILES

MOUNTAIN SPRINGS CREEK

FEDERAL EMERGENCY MANAGEMENT AGENCY

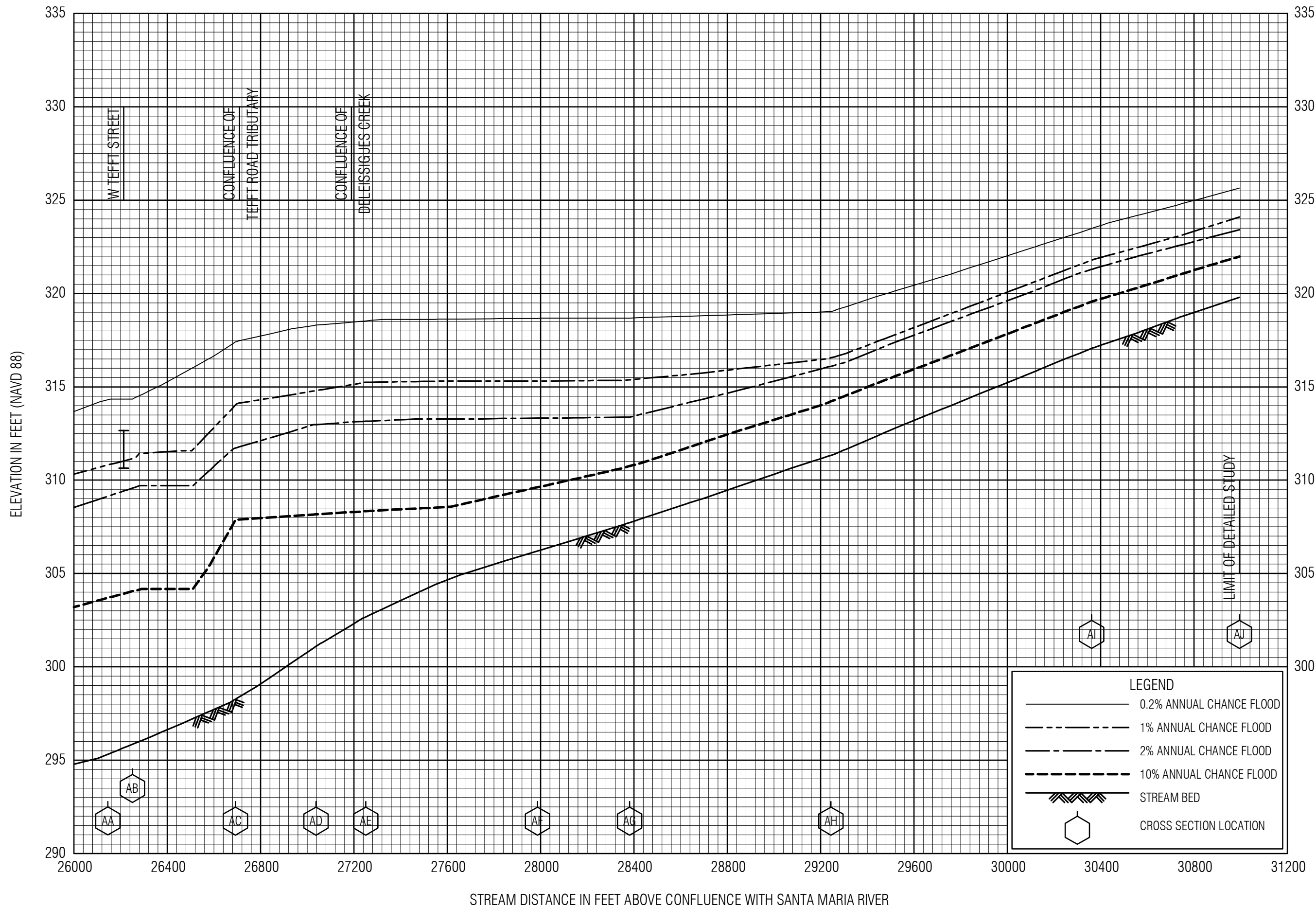
SAN LUIS OBISPO COUNTY, CA
AND INCORPORATED AREAS



FLOOD PROFILES
NIPOMO CREEK

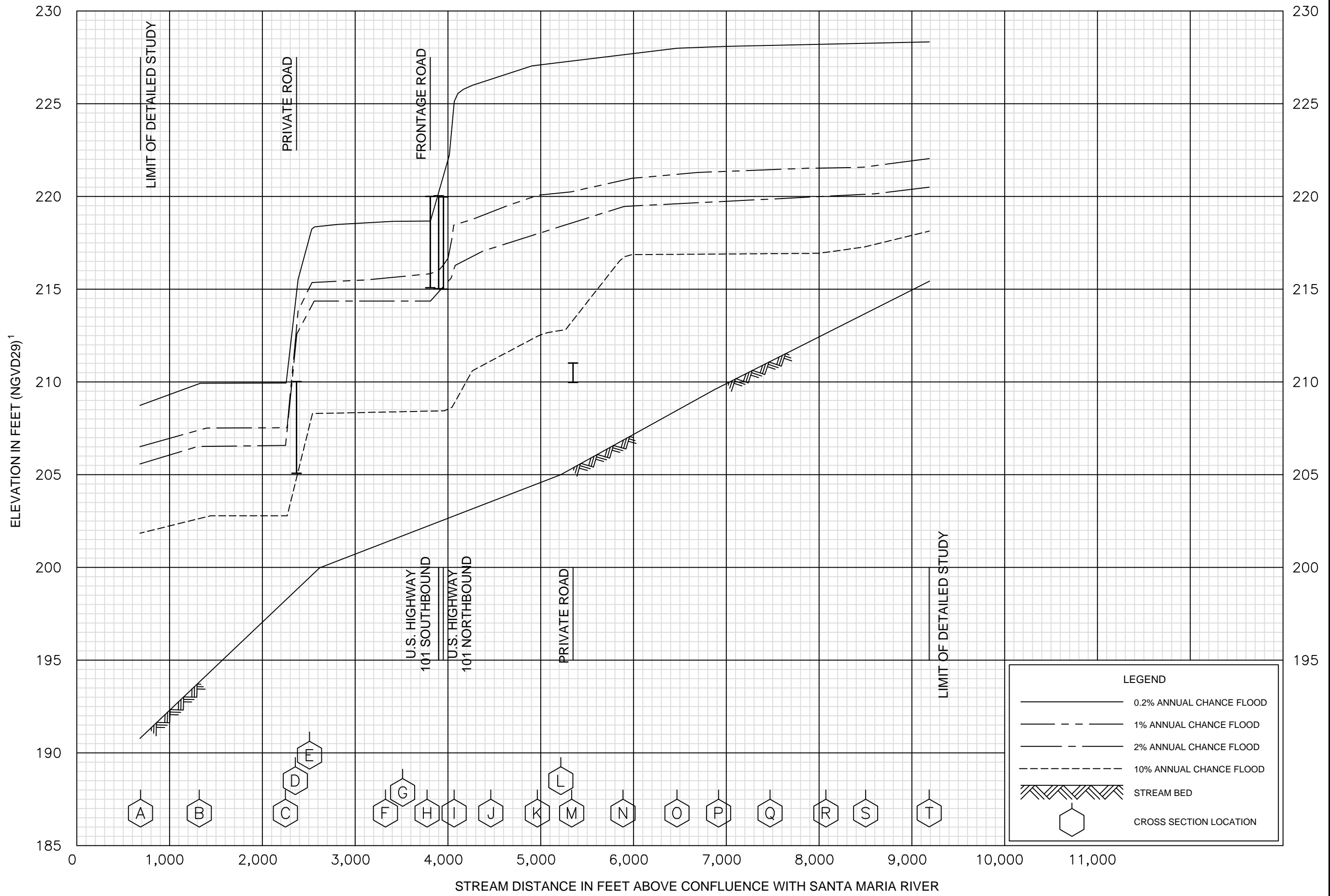
FEDERAL EMERGENCY MANAGEMENT AGENCY
SAN LUIS OBISPO COUNTY, CA
AND INCORPORATED AREAS

40P



FLOOD PROFILES
NIPOMO CREEK

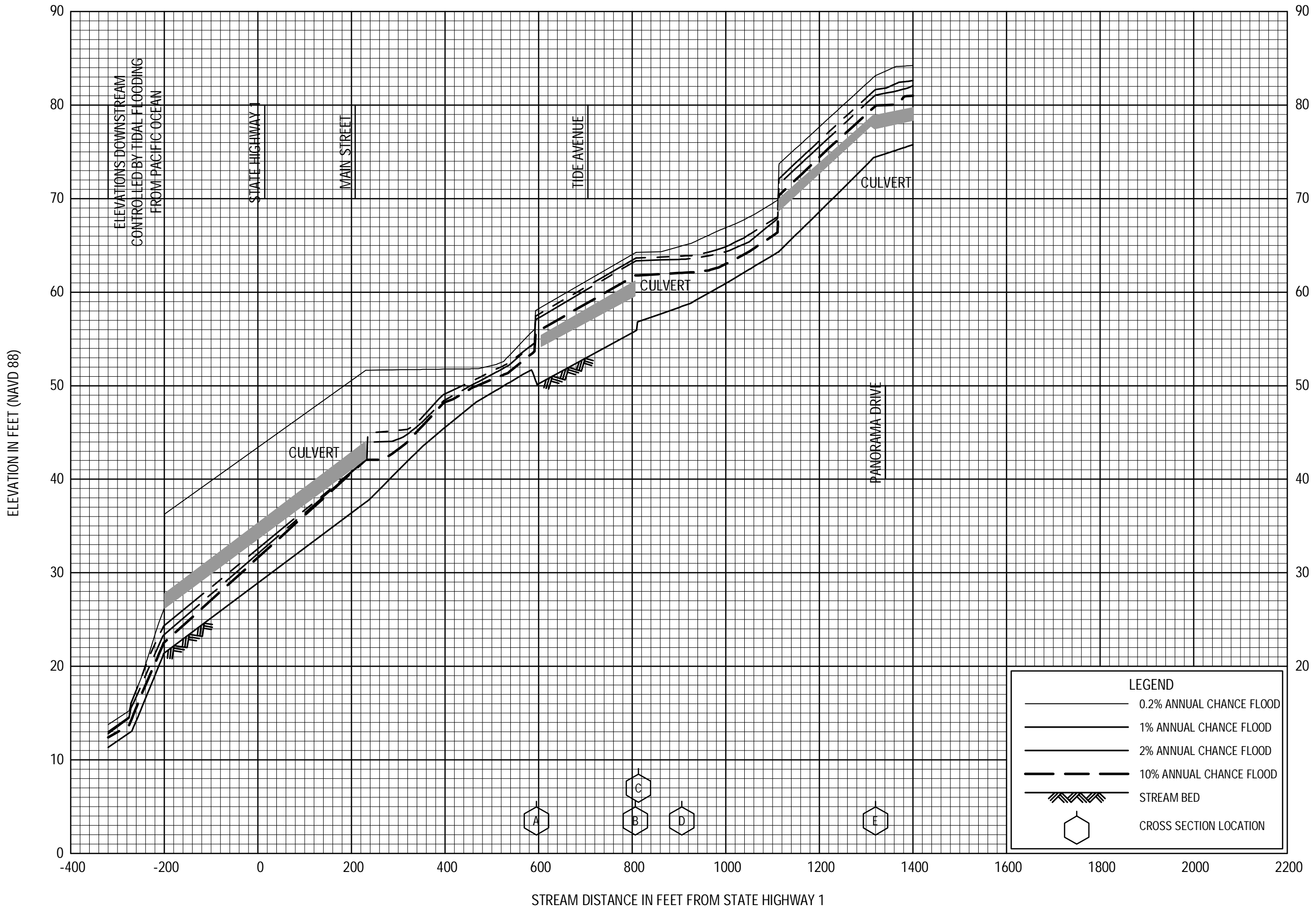
FEDERAL EMERGENCY MANAGEMENT AGENCY
SAN LUIS OBISPO COUNTY, CA
AND INCORPORATED AREAS



FLOOD PROFILES
NIPOMO CREEK

FEDERAL EMERGENCY MANAGEMENT AGENCY
SAN LUIS OBISPO COUNTY, CA
AND INCORPORATED AREAS

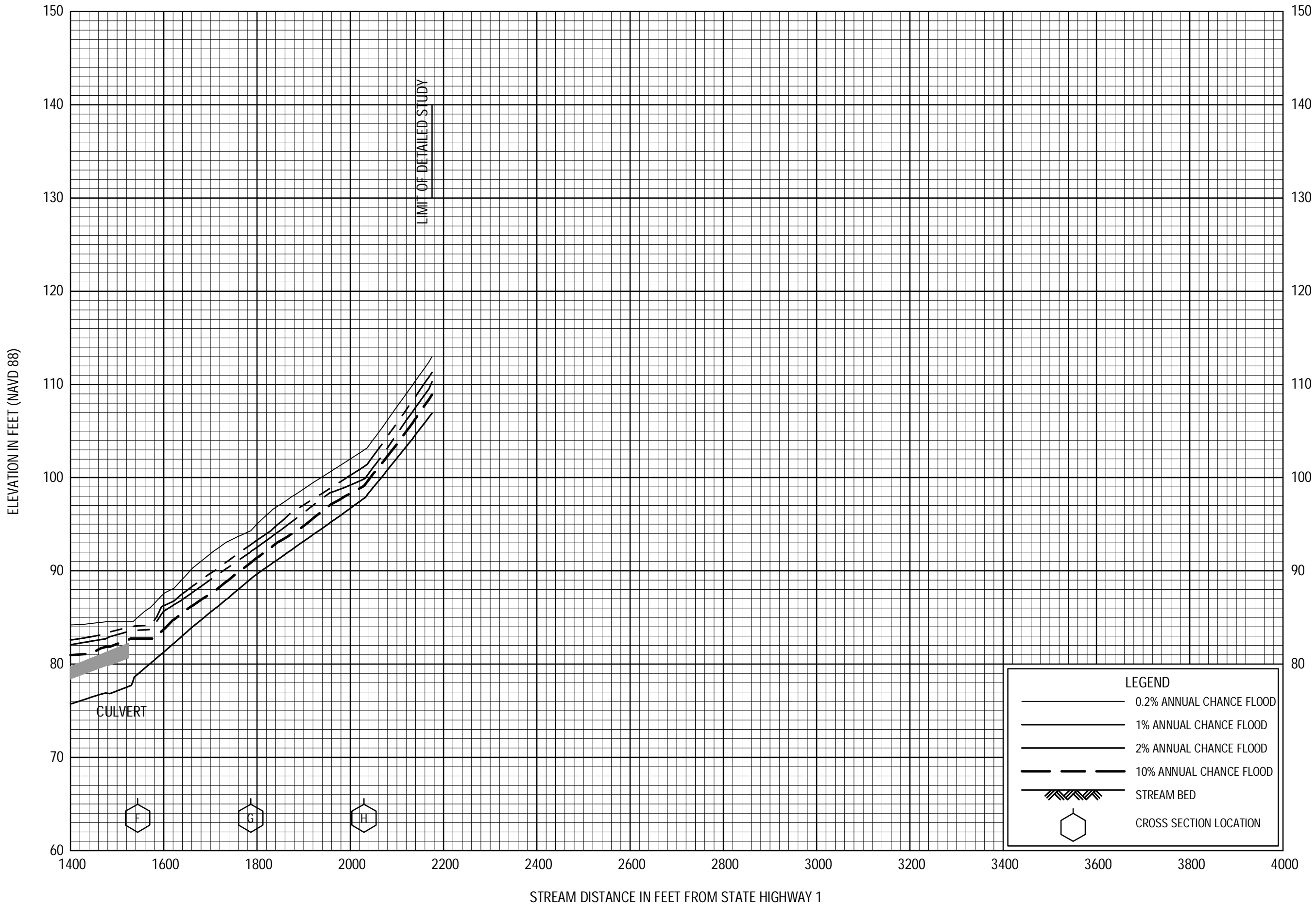
¹ This profile is provided in NGVD29, for use with the following effective FIRM panels not included in this map revision. (06079C1639F, 06079C1902F, 06079C1906F)



FLOOD PROFILES

NONAME CREEK


FEDERAL EMERGENCY MANAGEMENT AGENCY
 SAN LUIS OBISPO COUNTY, CA
 AND INCORPORATED AREAS



FLOOD PROFILES

NONAME CREEK

FEDERAL EMERGENCY MANAGEMENT AGENCY
 SAN LUIS OBISPO COUNTY, CA
 AND INCORPORATED AREAS

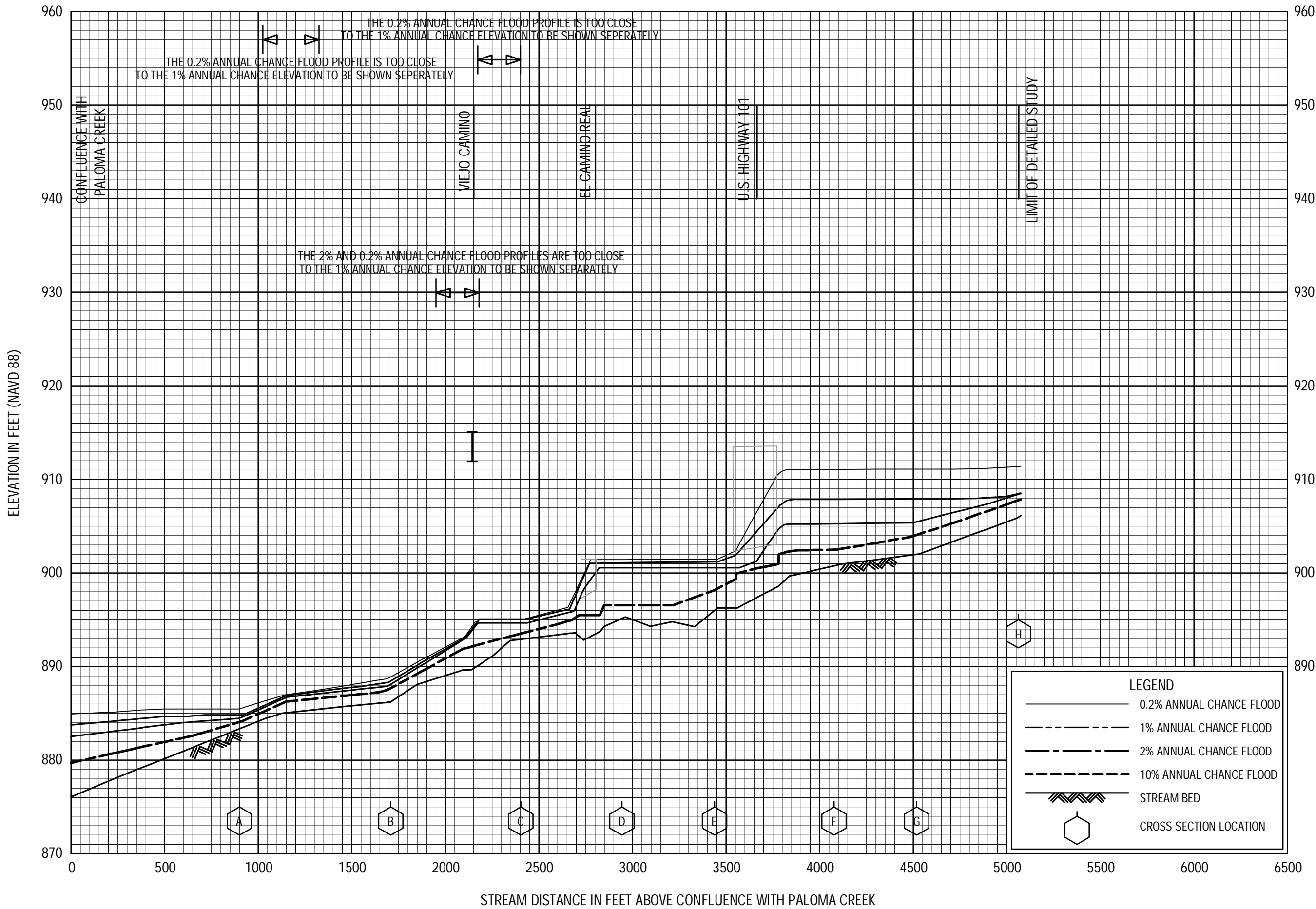


FLOOD PROFILES
NORTH FORK LOS BERROS CREEK

FEDERAL EMERGENCY MANAGEMENT AGENCY
SAN LUIS OBISPO COUNTY, CA
AND INCORPORATED AREAS

46P

STREAM DISTANCE IN FEET ABOVE CONFLUENCE WITH LOS BERROS CREEK

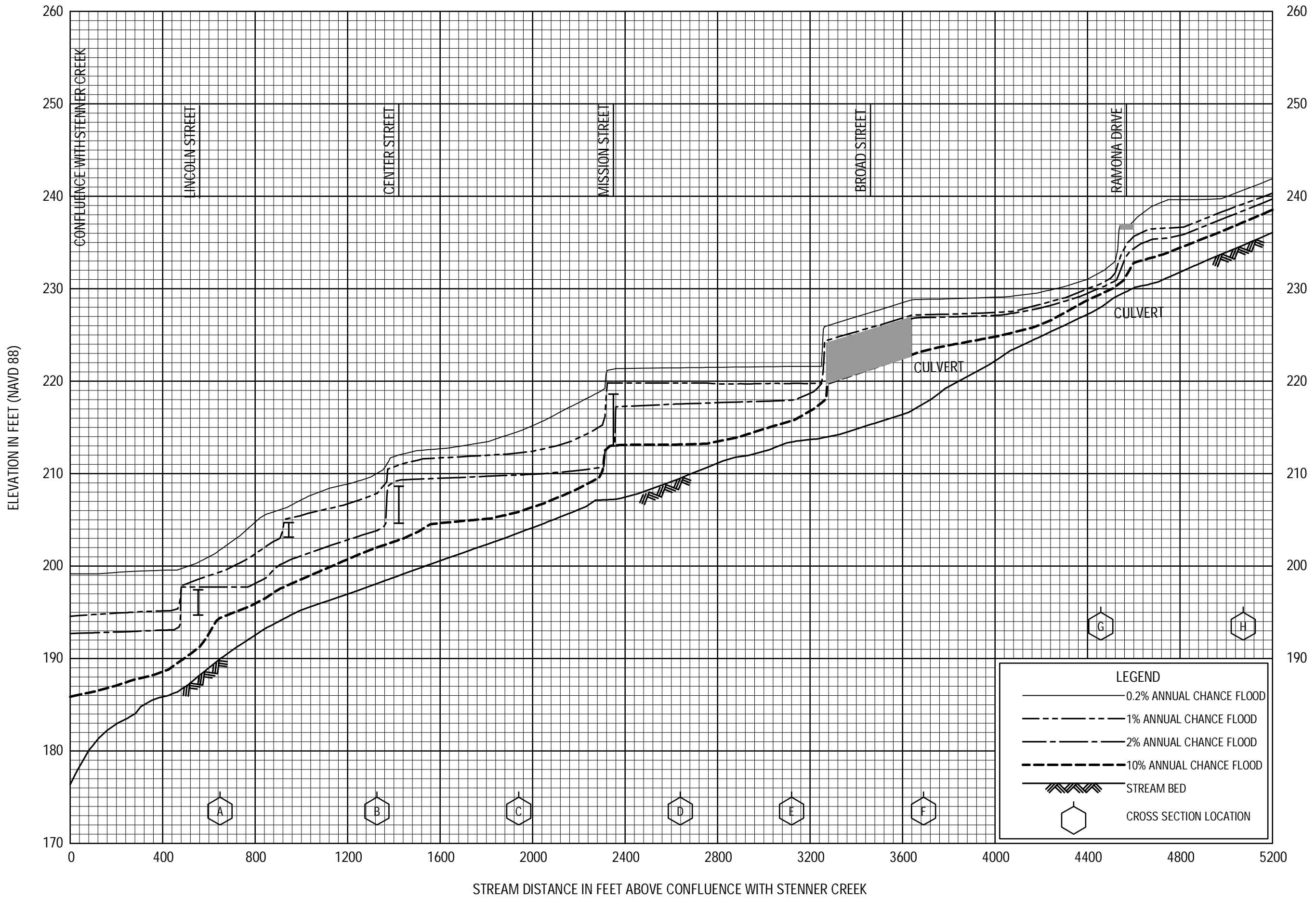



FLOOD PROFILES

NORTH FORK PALOMA CREEK

FEDERAL EMERGENCY MANAGEMENT AGENCY

SAN LUIS OBISPO COUNTY, CA
AND UNINCORPORATED AREAS

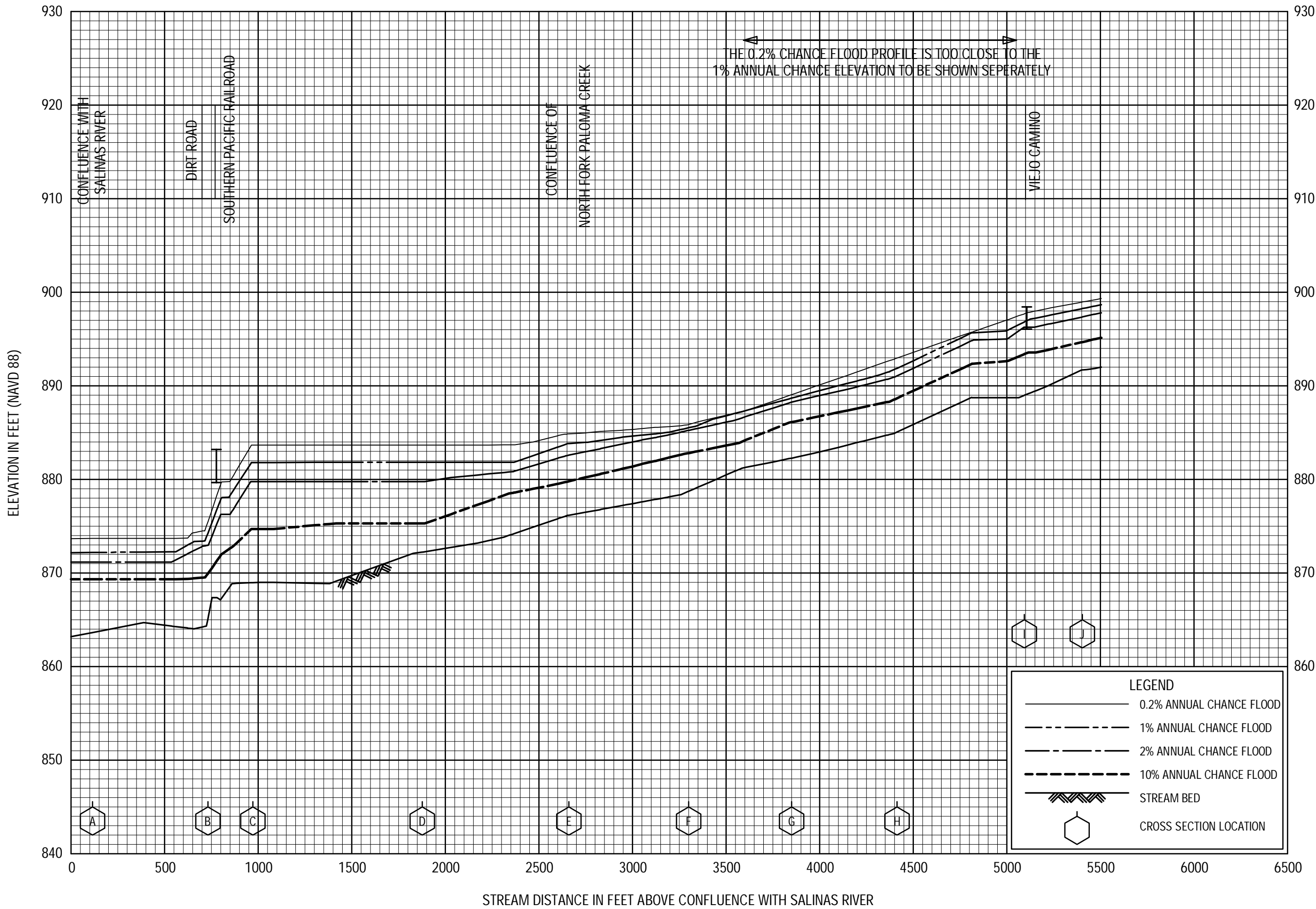




FLOOD PROFILES

OLD GARDEN CREEK

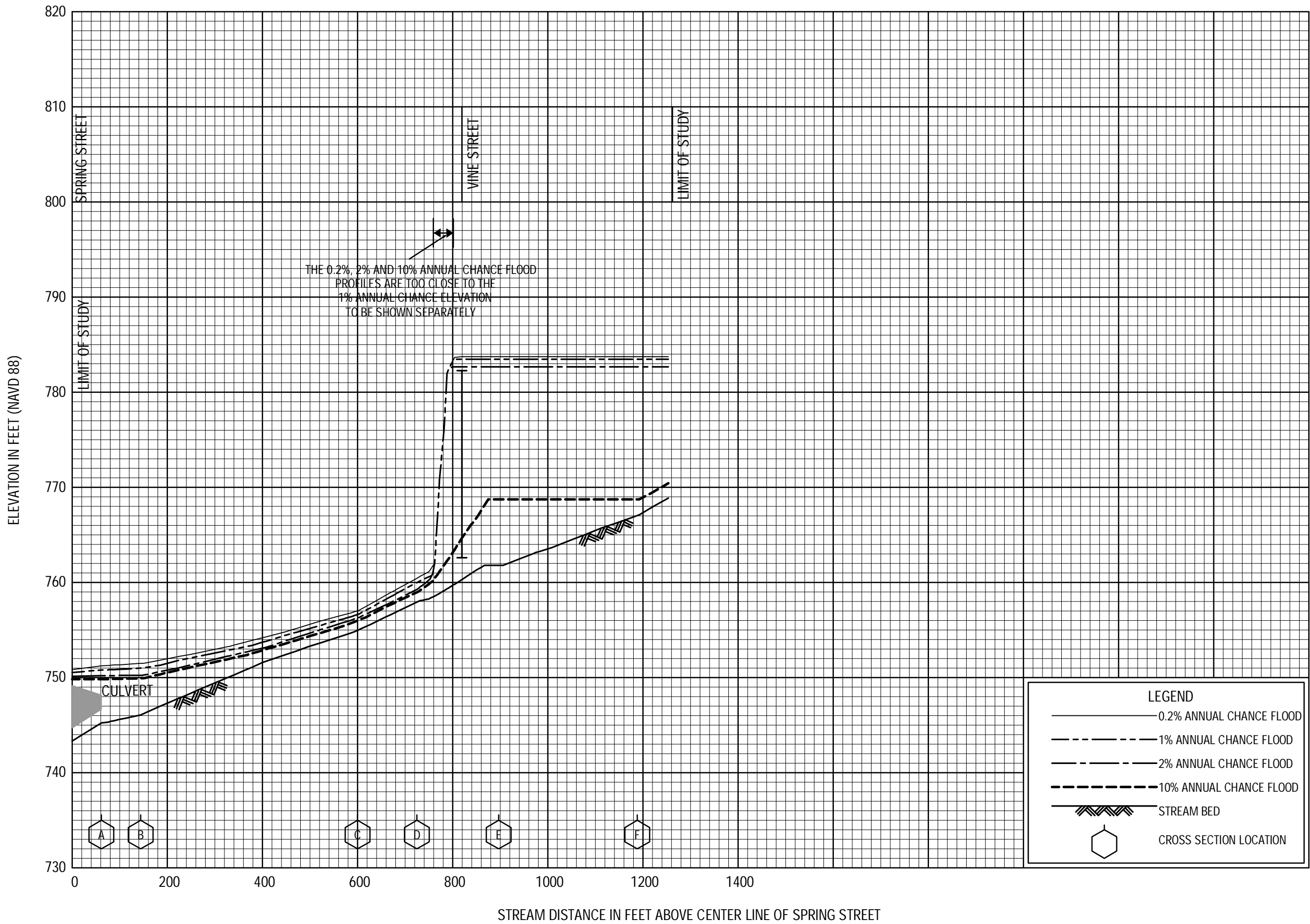
FEDERAL EMERGENCY MANAGEMENT AGENCY
 SAN LUIS OBISPO COUNTY, CA
 AND INCORPORATED AREAS



FLOOD PROFILES

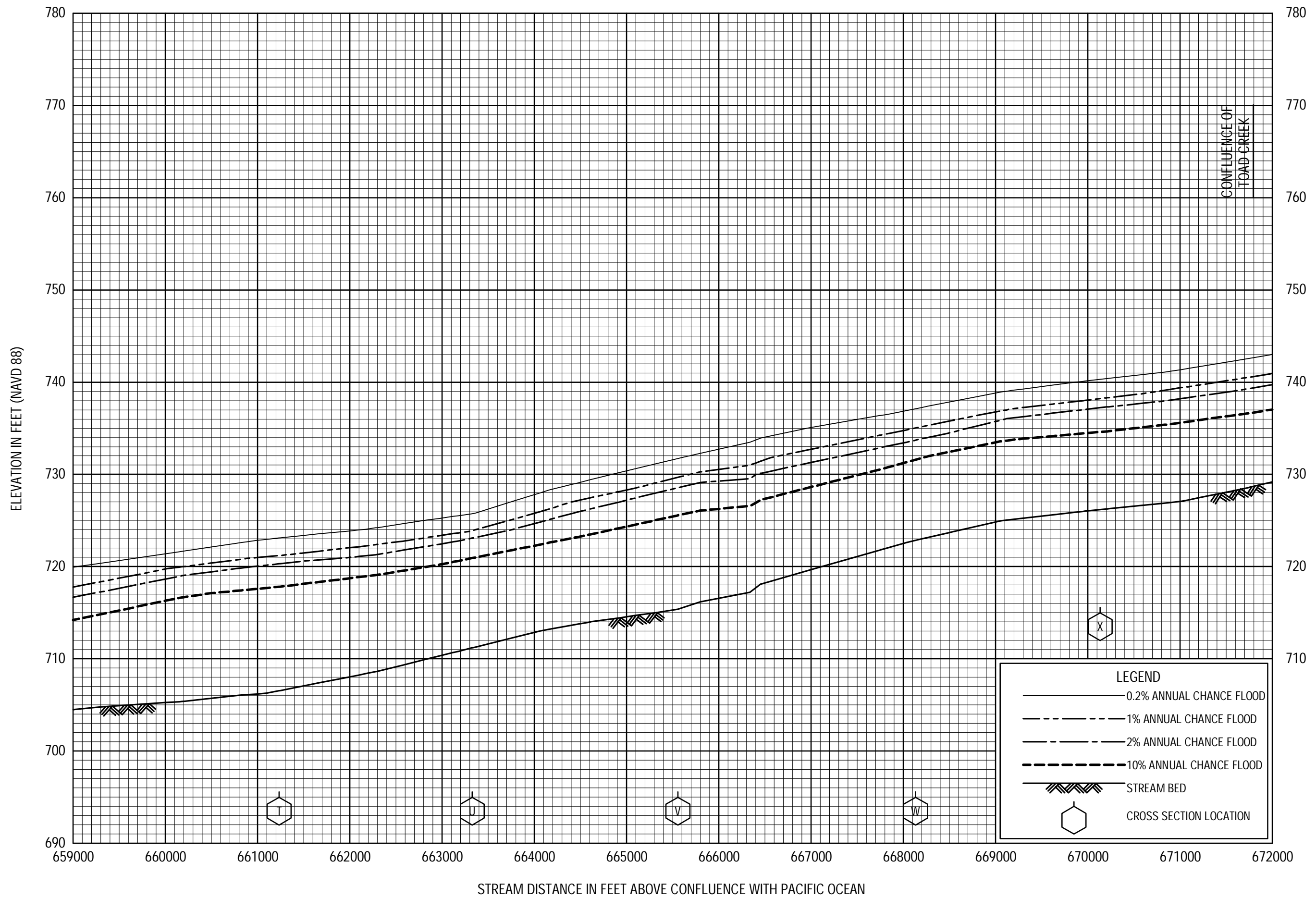
PALOMA CREEK

FEDERAL EMERGENCY MANAGEMENT AGENCY
 SAN LUIS OBISPO COUNTY, CA
 AND INCORPORATED AREAS



FLOOD PROFILES
PEACHY CANYON CREEK

FEDERAL EMERGENCY MANAGEMENT AGENCY
SAN LUIS OBISPO COUNTY, CA
AND INCORPORATED AREAS

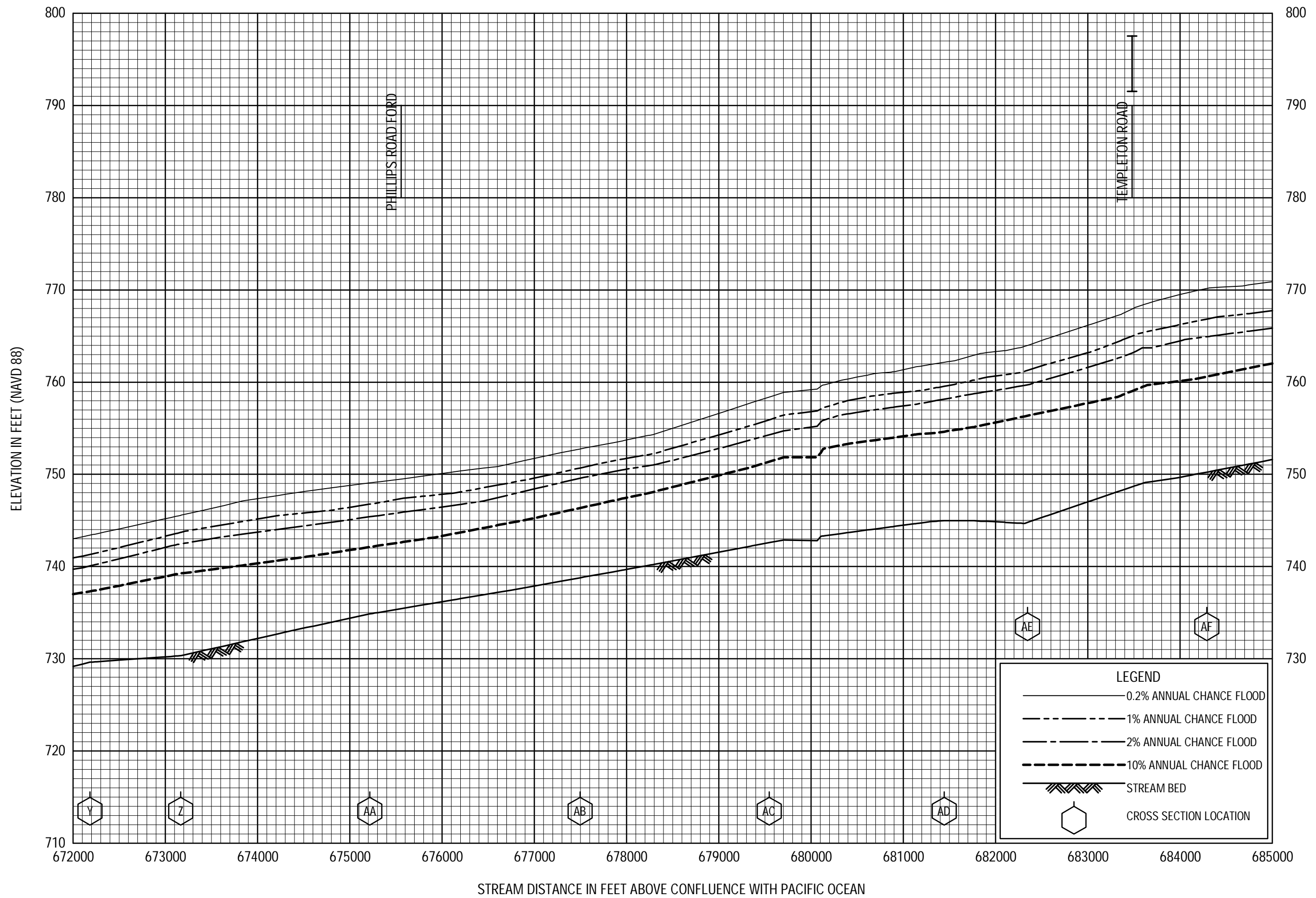


FLOOD PROFILES

SALINAS RIVER

FEDERAL EMERGENCY MANAGEMENT AGENCY

SAN LUIS OBISPO COUNTY, CA
AND INCORPORATED AREAS

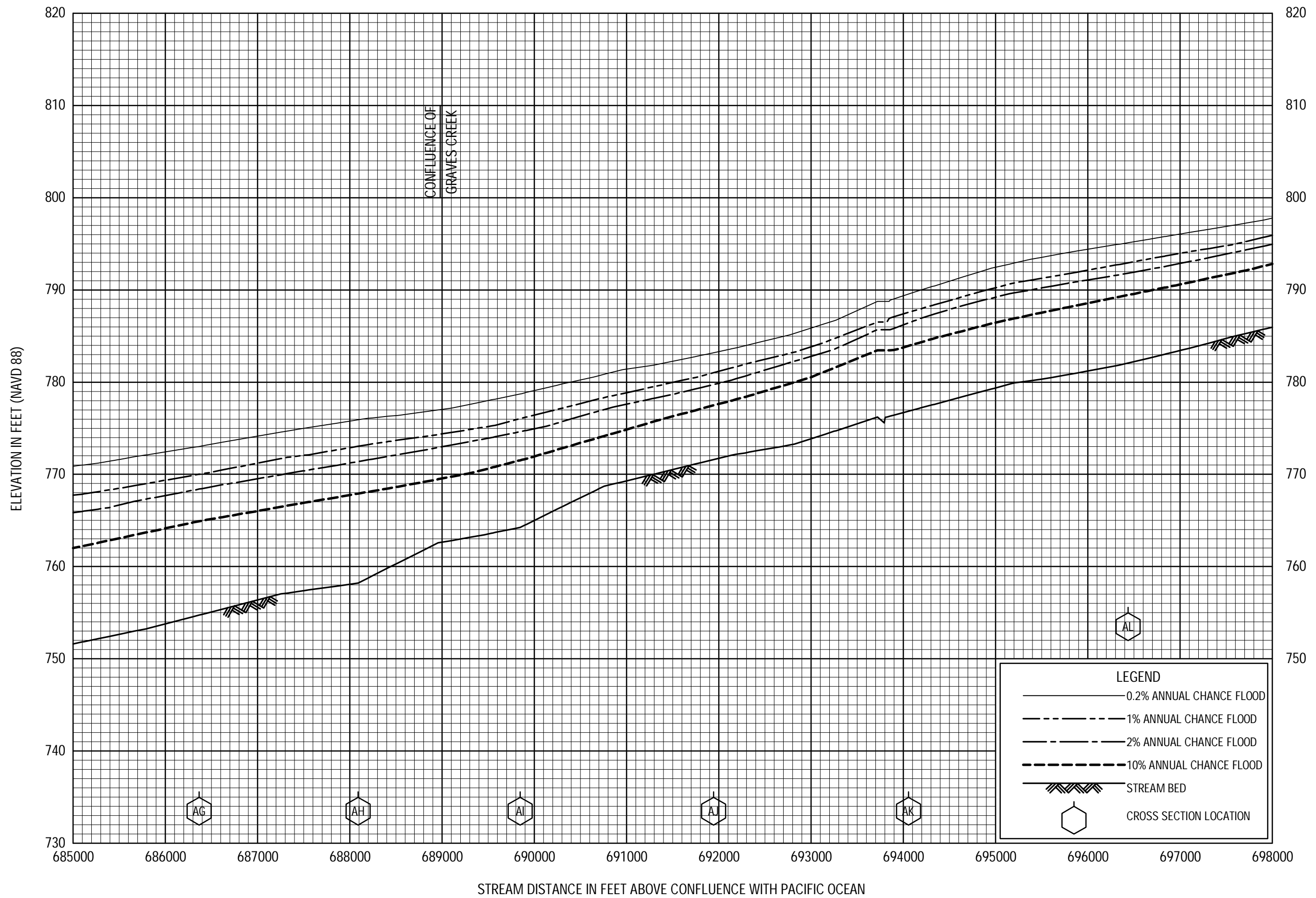


FLOOD PROFILES

SALINAS RIVER

FEDERAL EMERGENCY MANAGEMENT AGENCY

SAN LUIS OBISPO COUNTY, CA
AND INCORPORATED AREAS

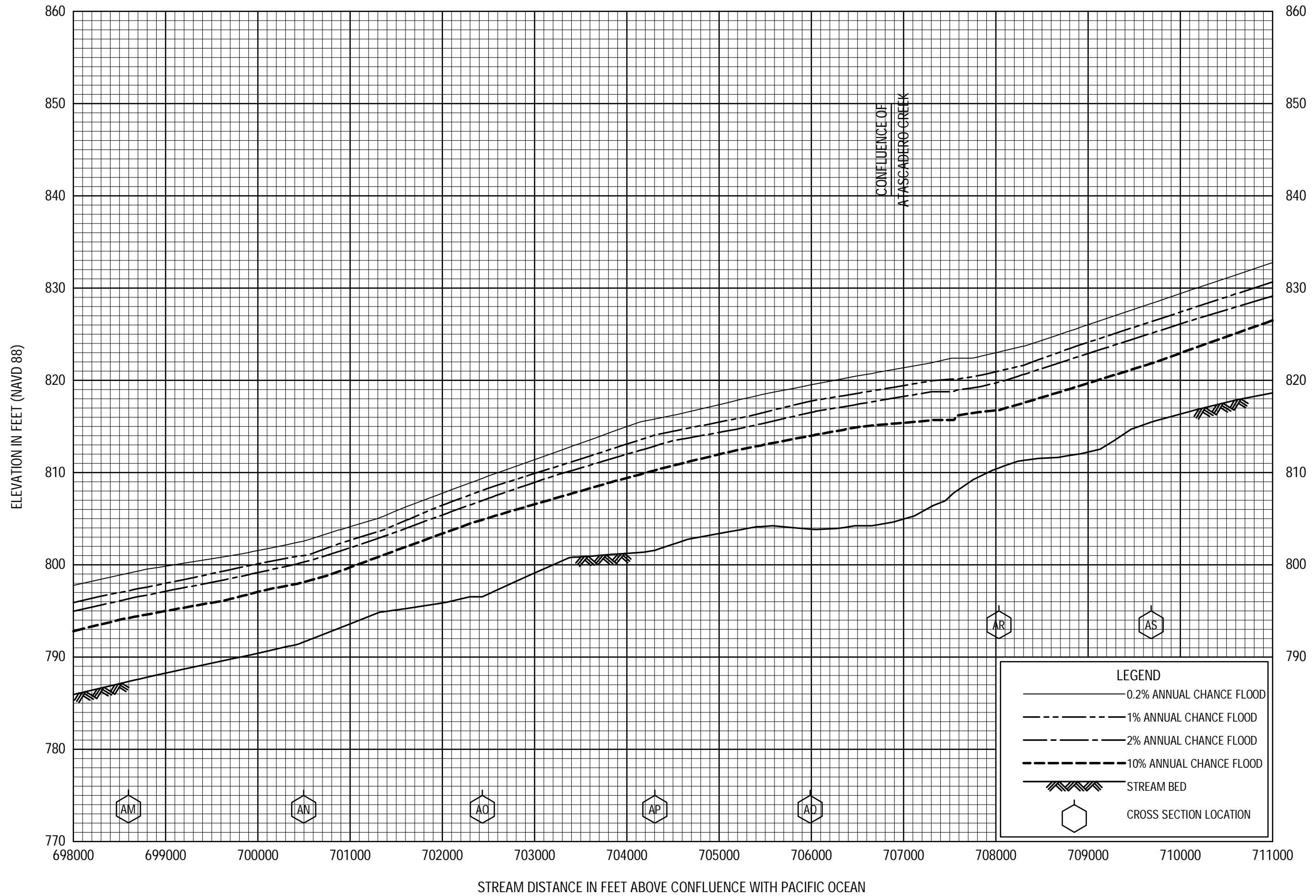


FLOOD PROFILES

SALINAS RIVER

FEDERAL EMERGENCY MANAGEMENT AGENCY

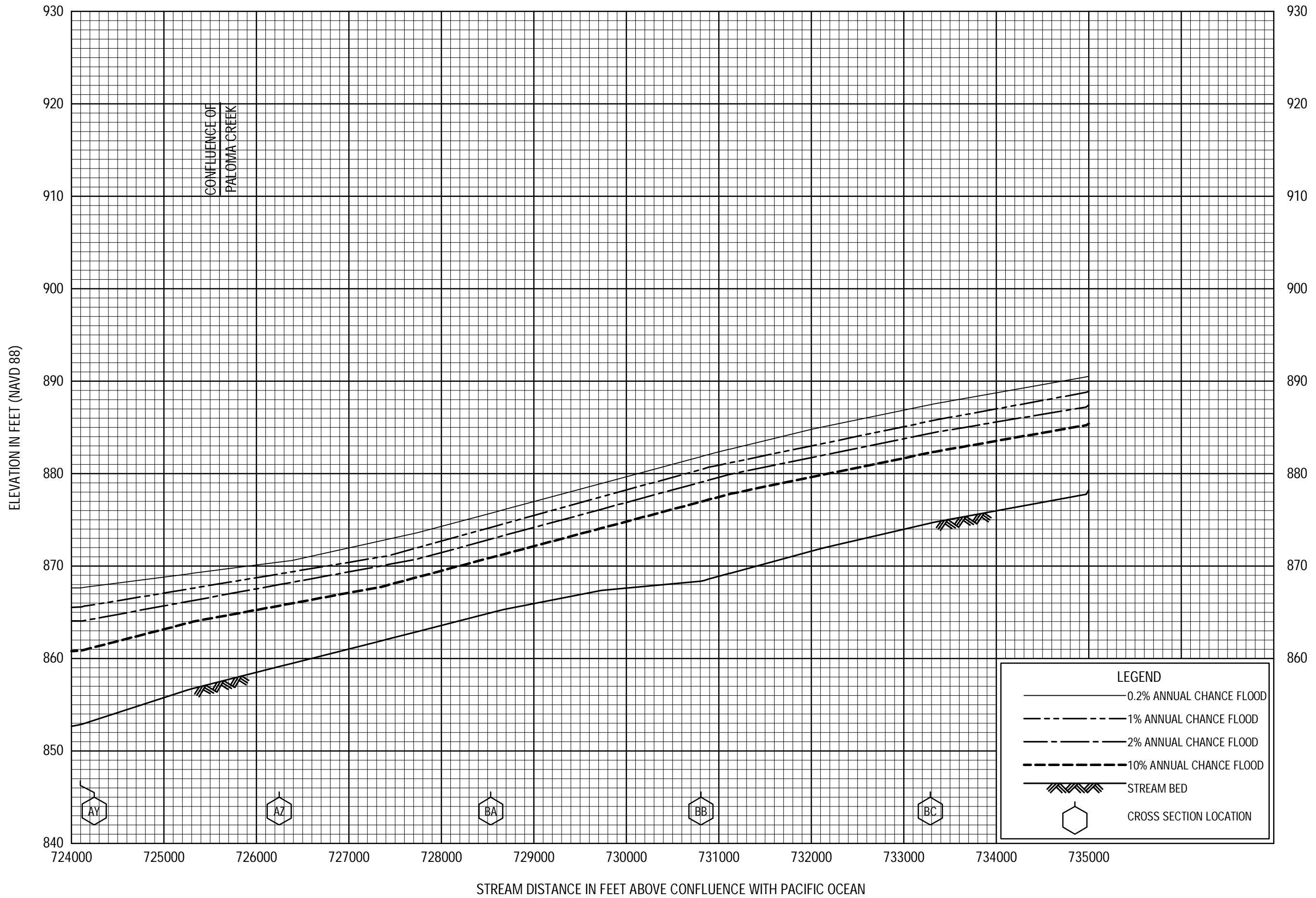
SAN LUIS OBISPO COUNTY, CA
AND INCORPORATED AREAS



FLOOD PROFILES

SALINAS RIVER

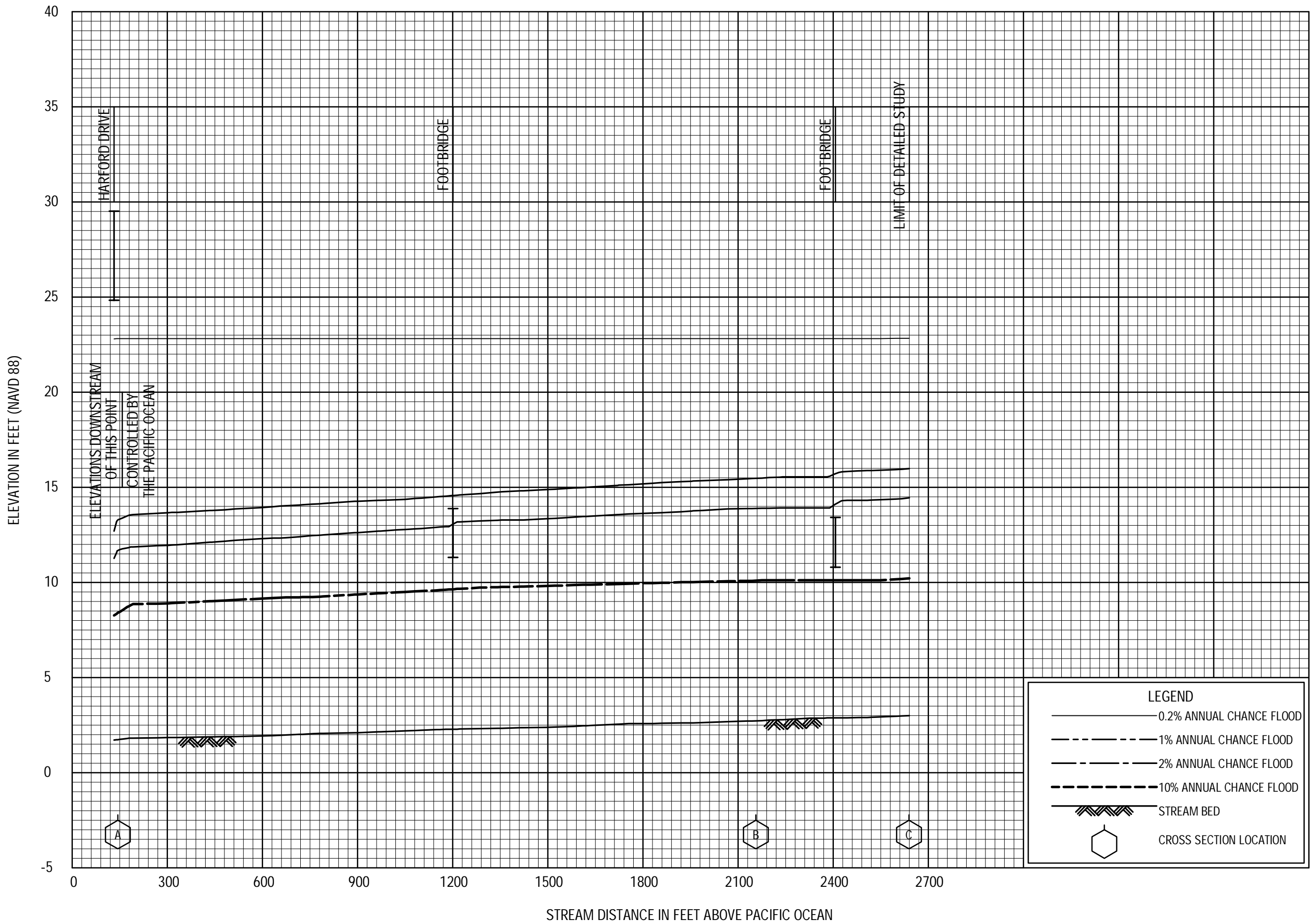
FEDERAL EMERGENCY MANAGEMENT AGENCY
SAN LUIS OBISPO COUNTY, CA
AND INCORPORATED AREAS



FLOOD PROFILES
SALINAS RIVER

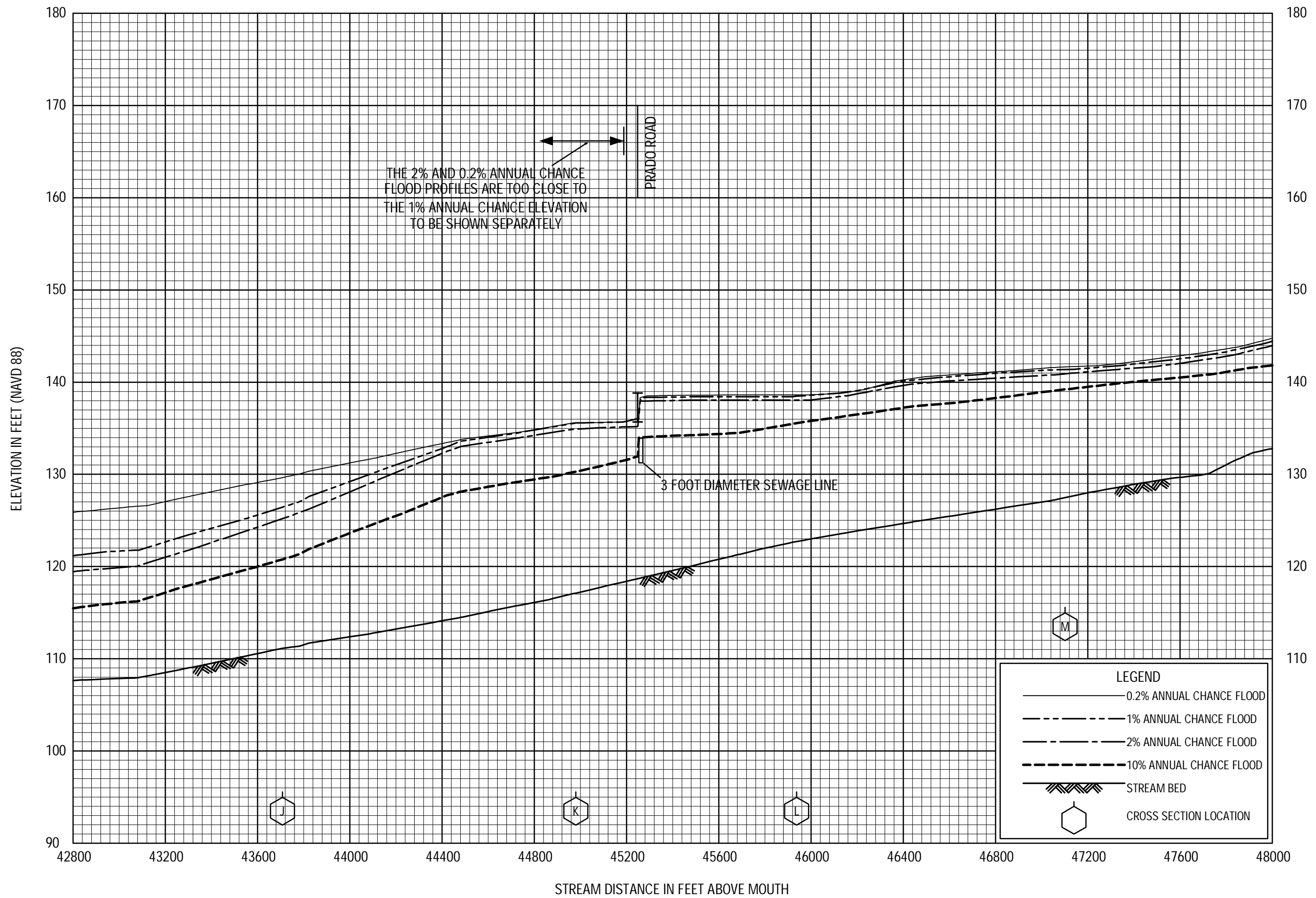
FEDERAL EMERGENCY MANAGEMENT AGENCY
SAN LUIS OBISPO COUNTY, CA
AND INCORPORATED AREAS

65P



FLOOD PROFILES
SAN LUIS OBISPO CREEK

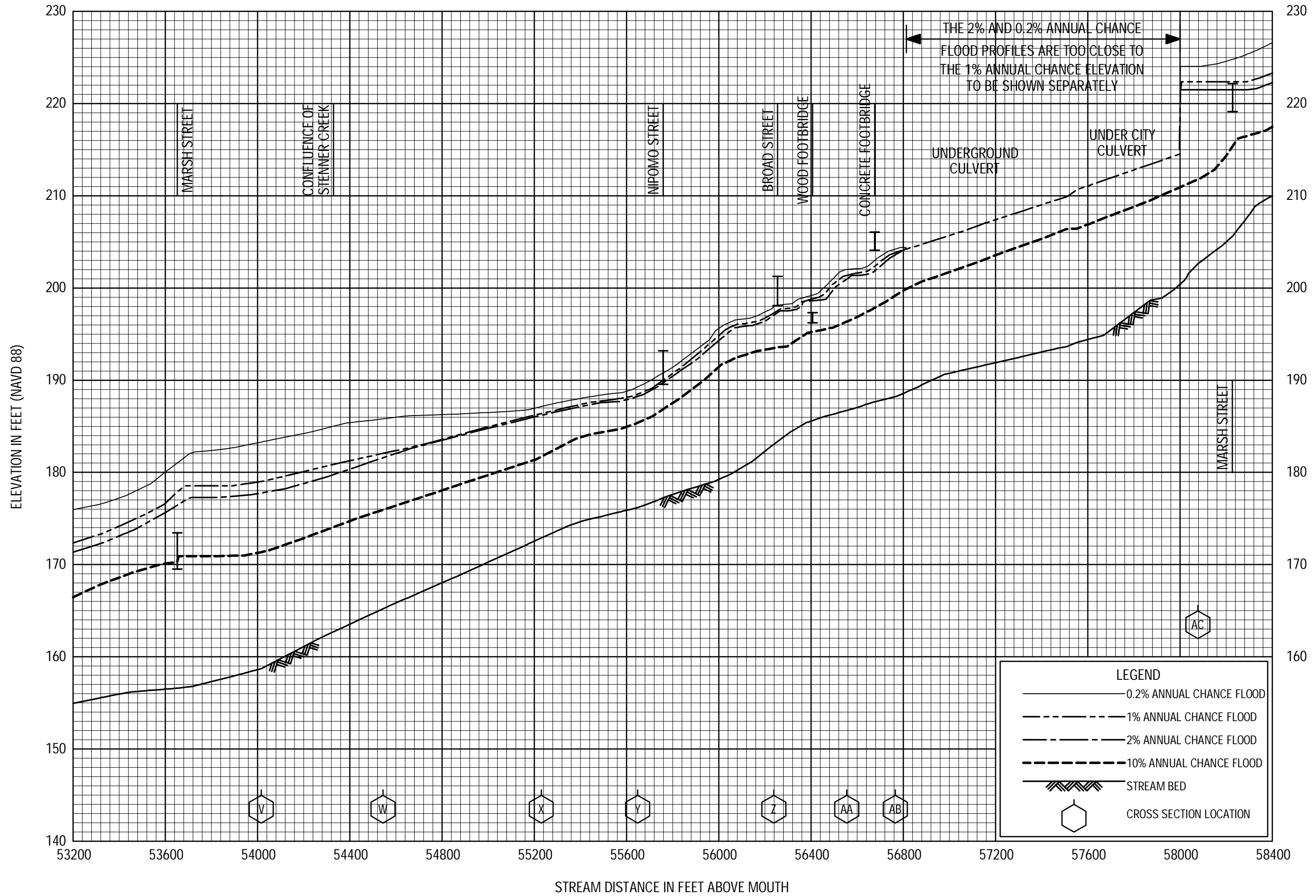
FEDERAL EMERGENCY MANAGEMENT AGENCY
SAN LUIS OBISPO COUNTY, CA
AND INCORPORATED AREAS



FLOOD PROFILES
SAN LUIS OBISPO CREEK

FEDERAL EMERGENCY MANAGEMENT AGENCY
SAN LUIS OBISPO COUNTY, CA
AND INCORPORATED AREAS

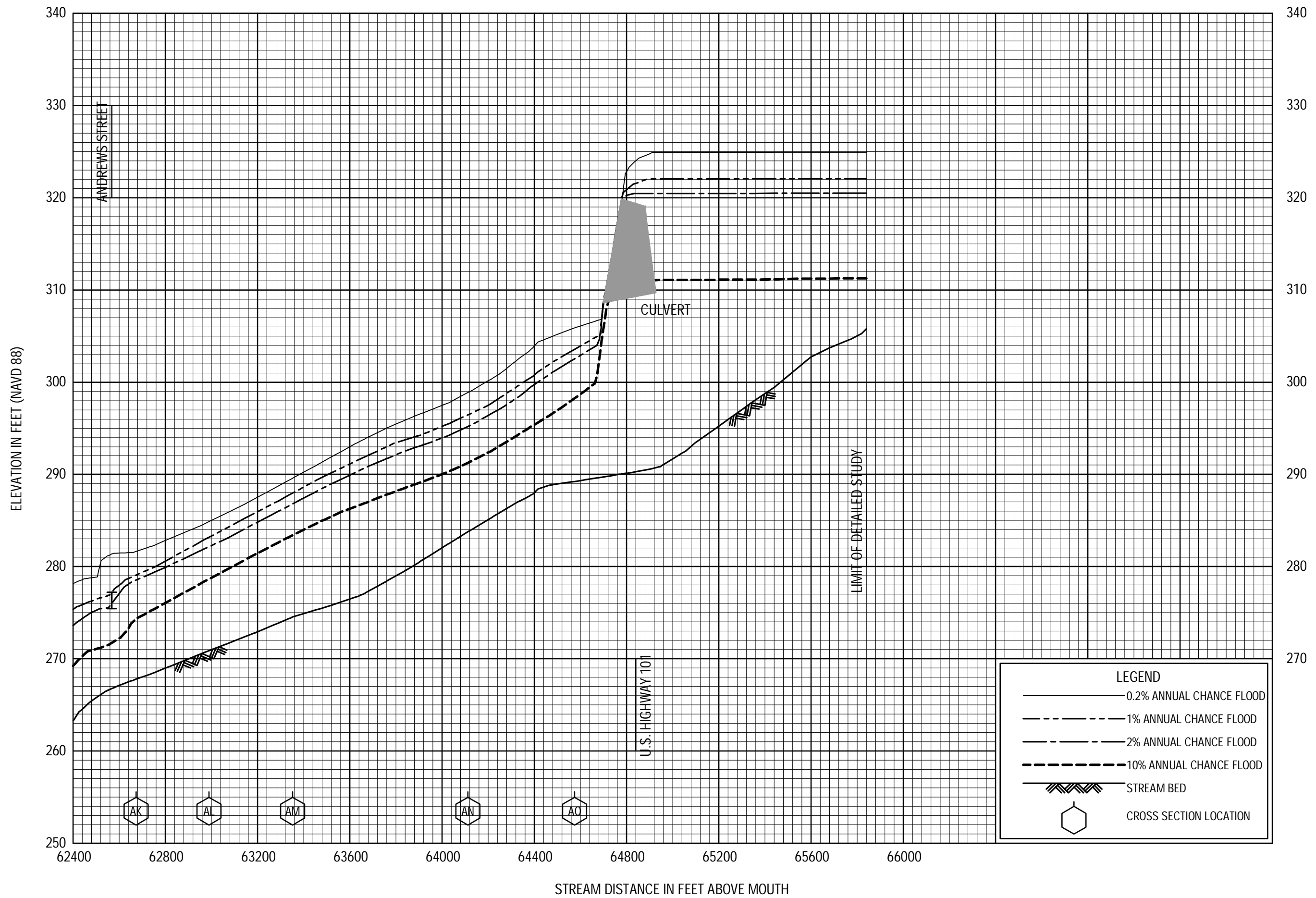
69P

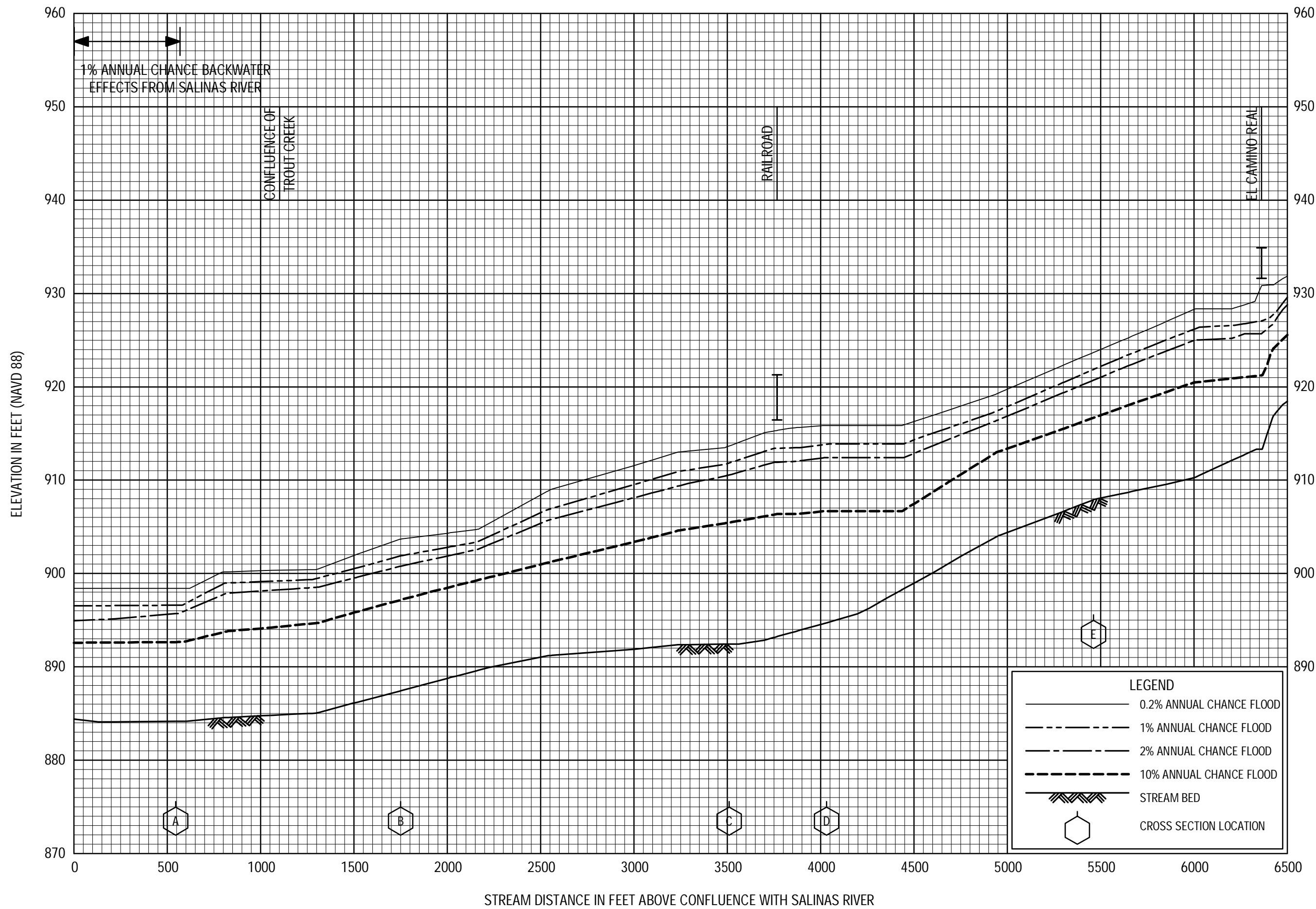


FLOOD PROFILES
SAN LUIS OBISPO CREEK

FEDERAL EMERGENCY MANAGEMENT AGENCY
SAN LUIS OBISPO COUNTY, CA
AND INCORPORATED AREAS

71P



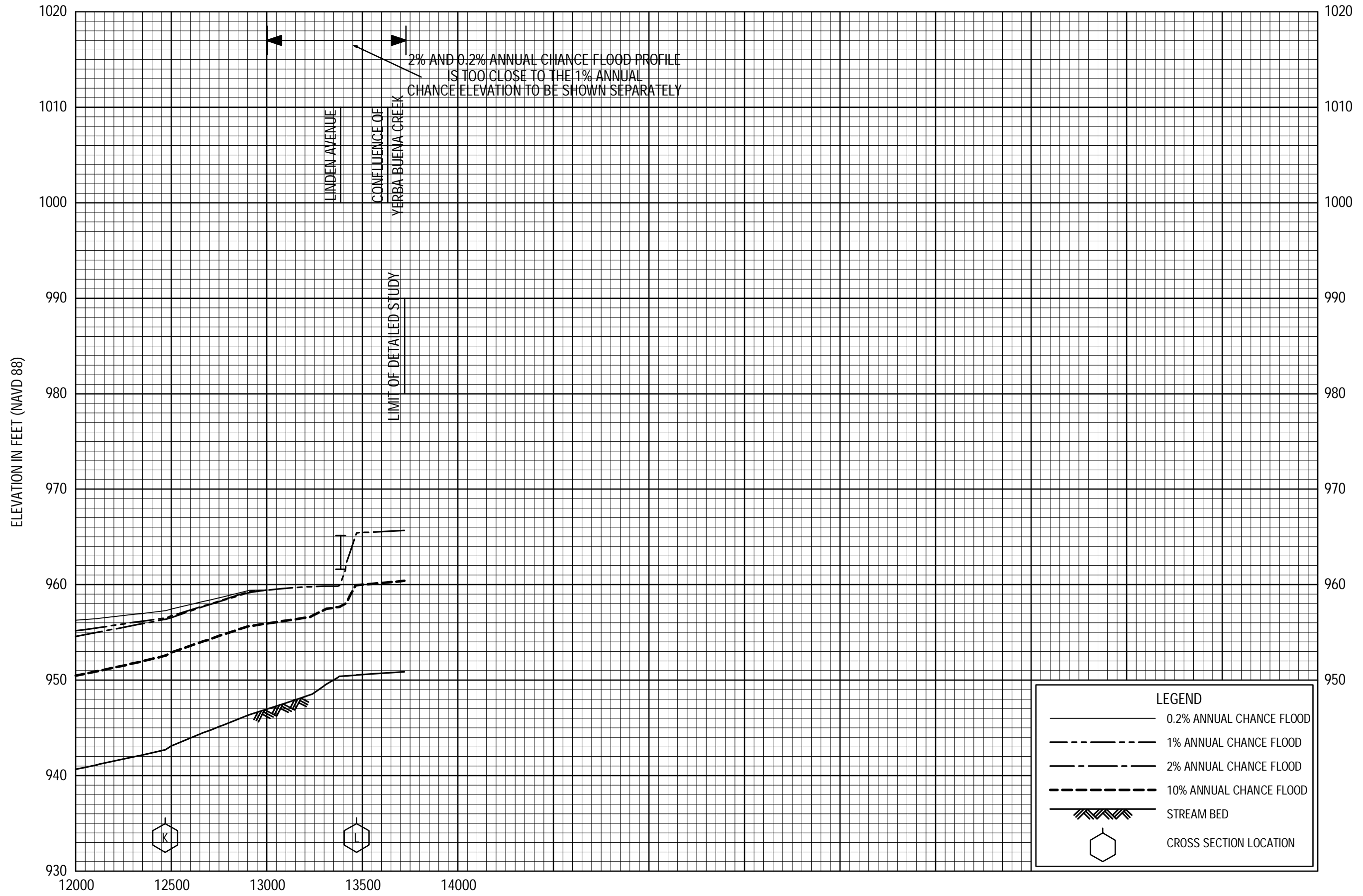


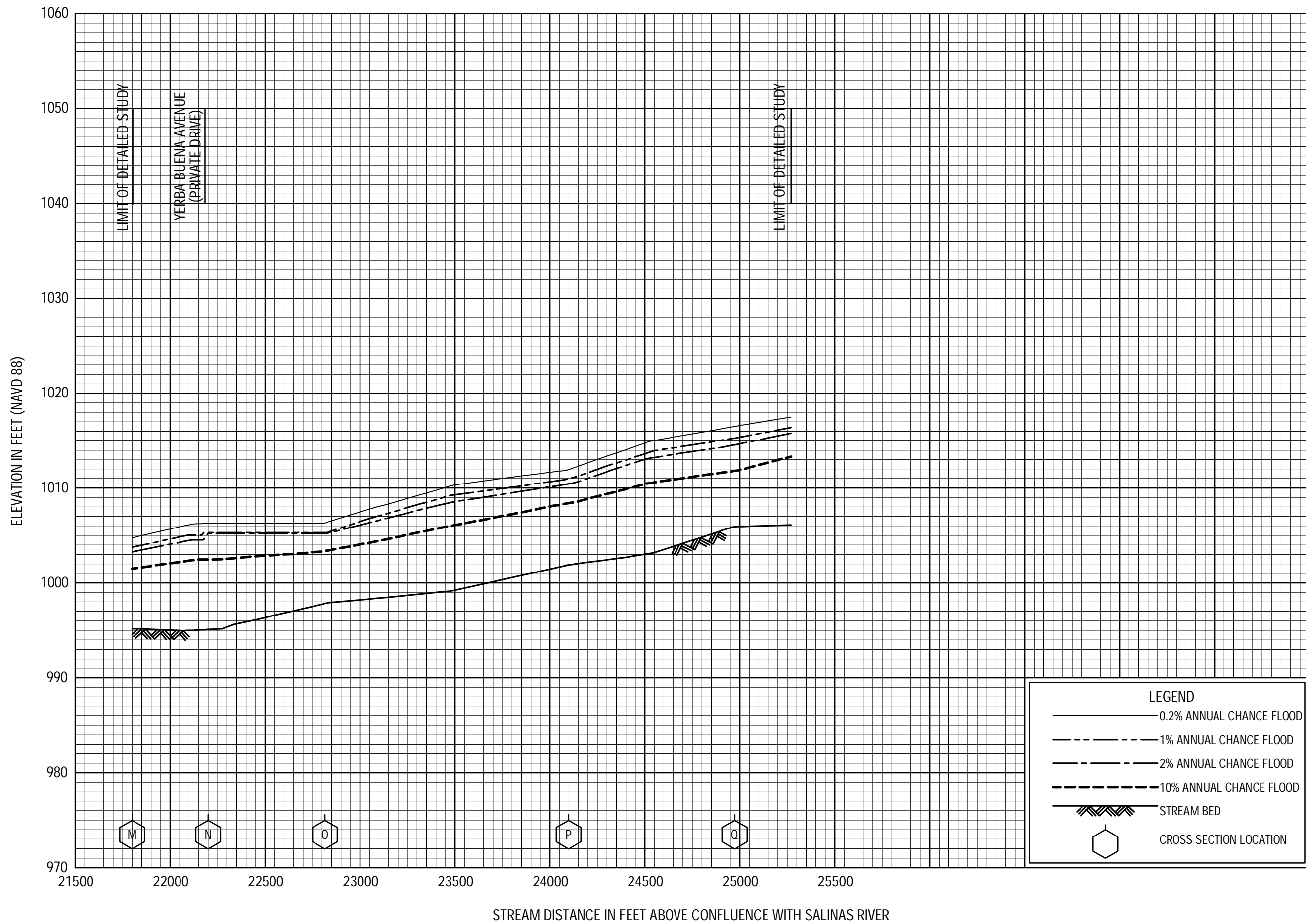
FLOOD PROFILES

SANTA MARGARITA CREEK

FEDERAL EMERGENCY MANAGEMENT AGENCY

SAN LUIS OBISPO COUNTY, CA
AND INCORPORATED AREAS



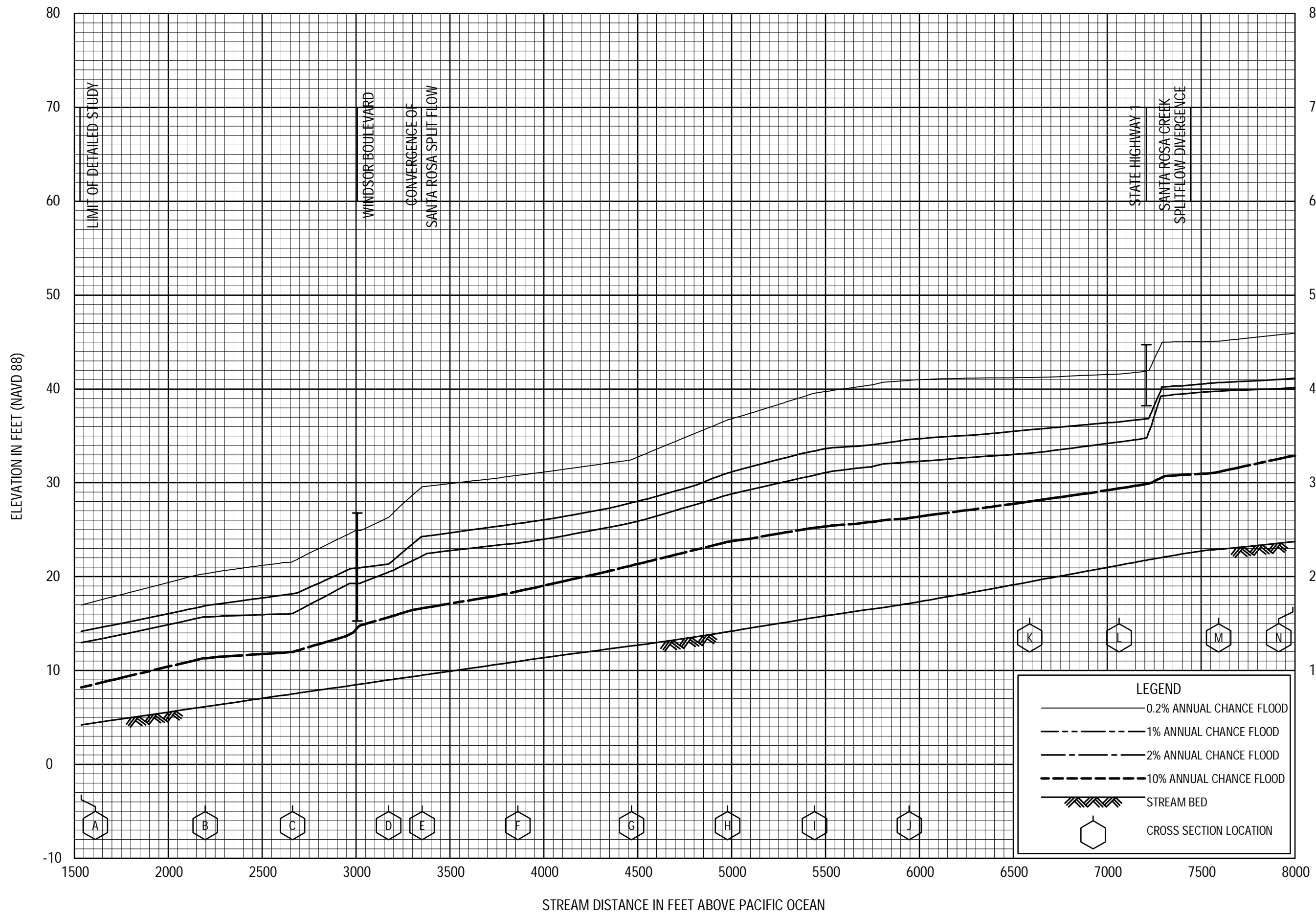


FLOOD PROFILES

SANTA MARGARITA CREEK

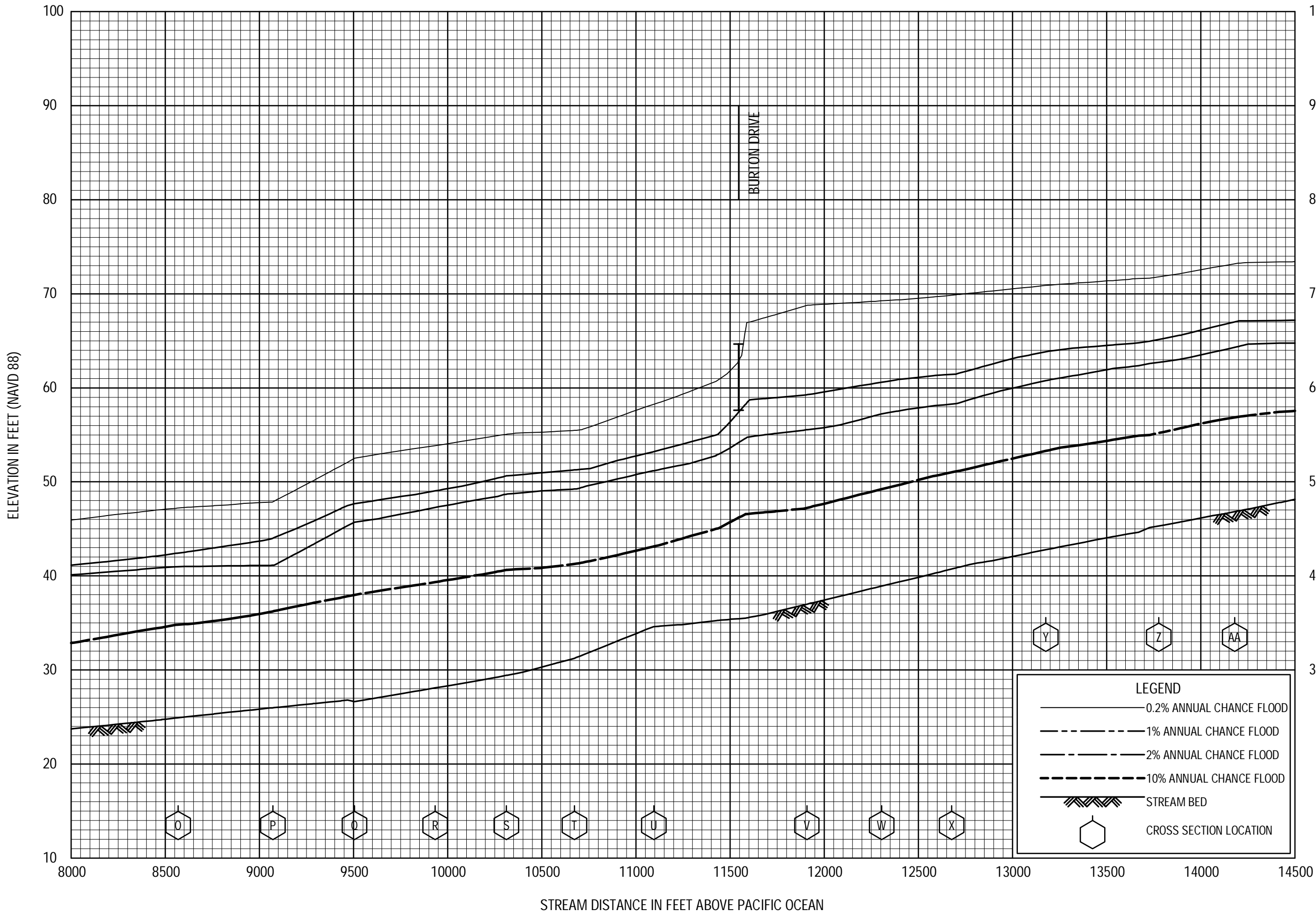
FEDERAL EMERGENCY MANAGEMENT AGENCY

SAN LUIS OBISPO COUNTY, CA
AND INCORPORATED AREAS



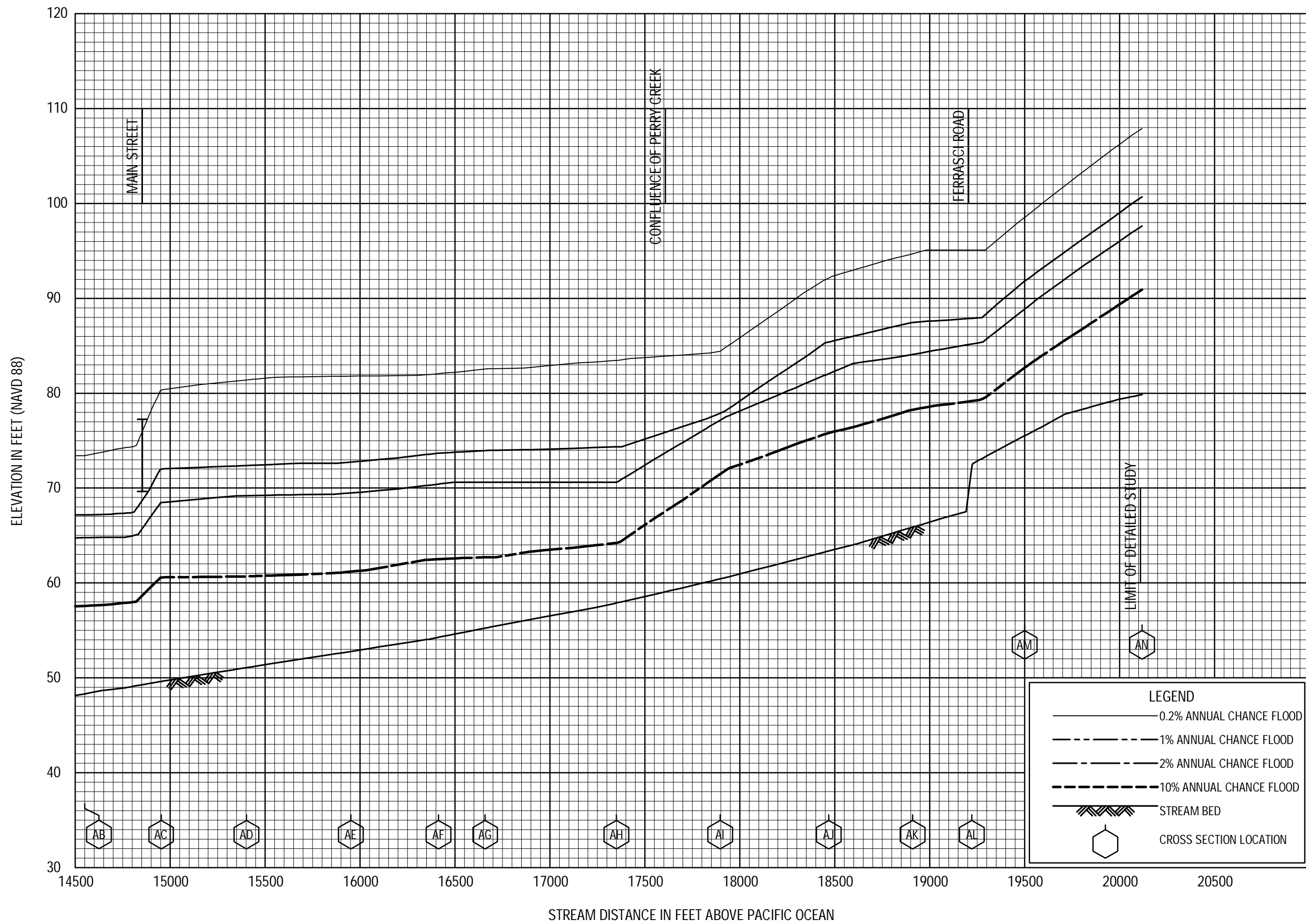
FLOOD PROFILES
SANTA ROSA CREEK

FEDERAL EMERGENCY MANAGEMENT AGENCY
SAN LUIS OBISPO COUNTY, CA
AND INCORPORATED AREAS



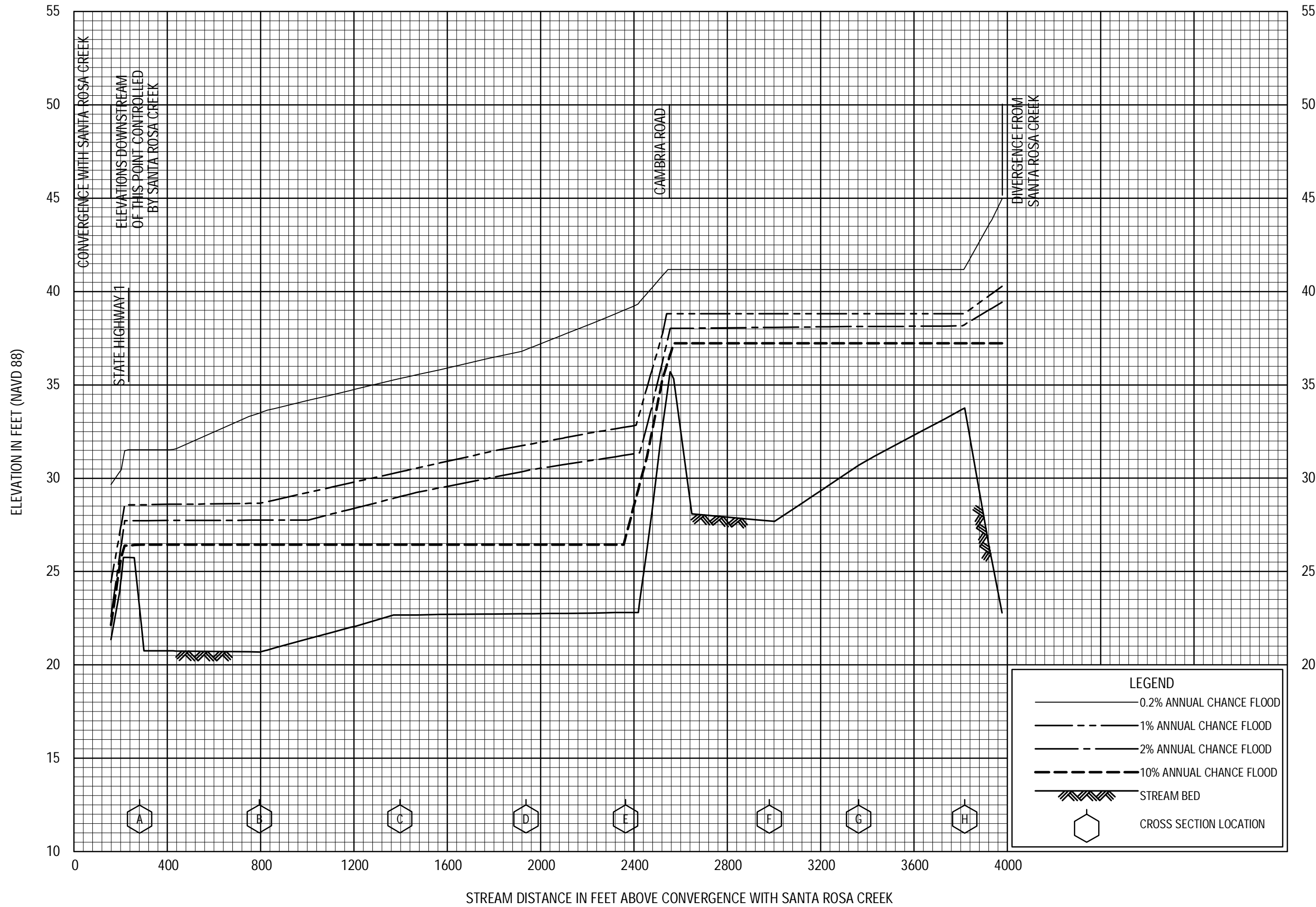
FLOOD PROFILES
SANTA ROSA CREEK

FEDERAL EMERGENCY MANAGEMENT AGENCY
SAN LUIS OBISPO COUNTY, CA
AND INCORPORATED AREAS



FLOOD PROFILES
SANTA ROSA CREEK

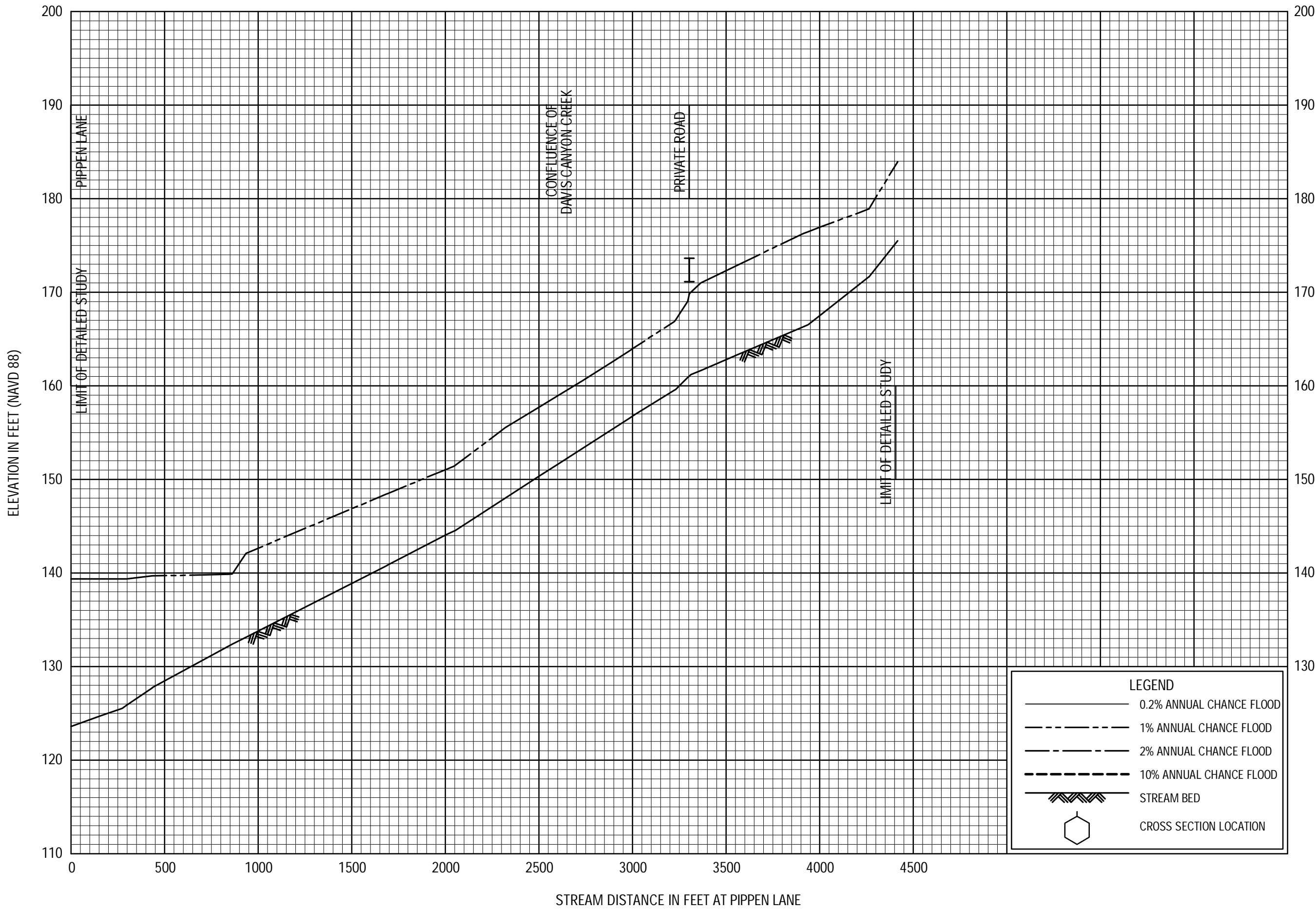
FEDERAL EMERGENCY MANAGEMENT AGENCY
SAN LUIS OBISPO COUNTY, CA
AND INCORPORATED AREAS



FLOOD PROFILES

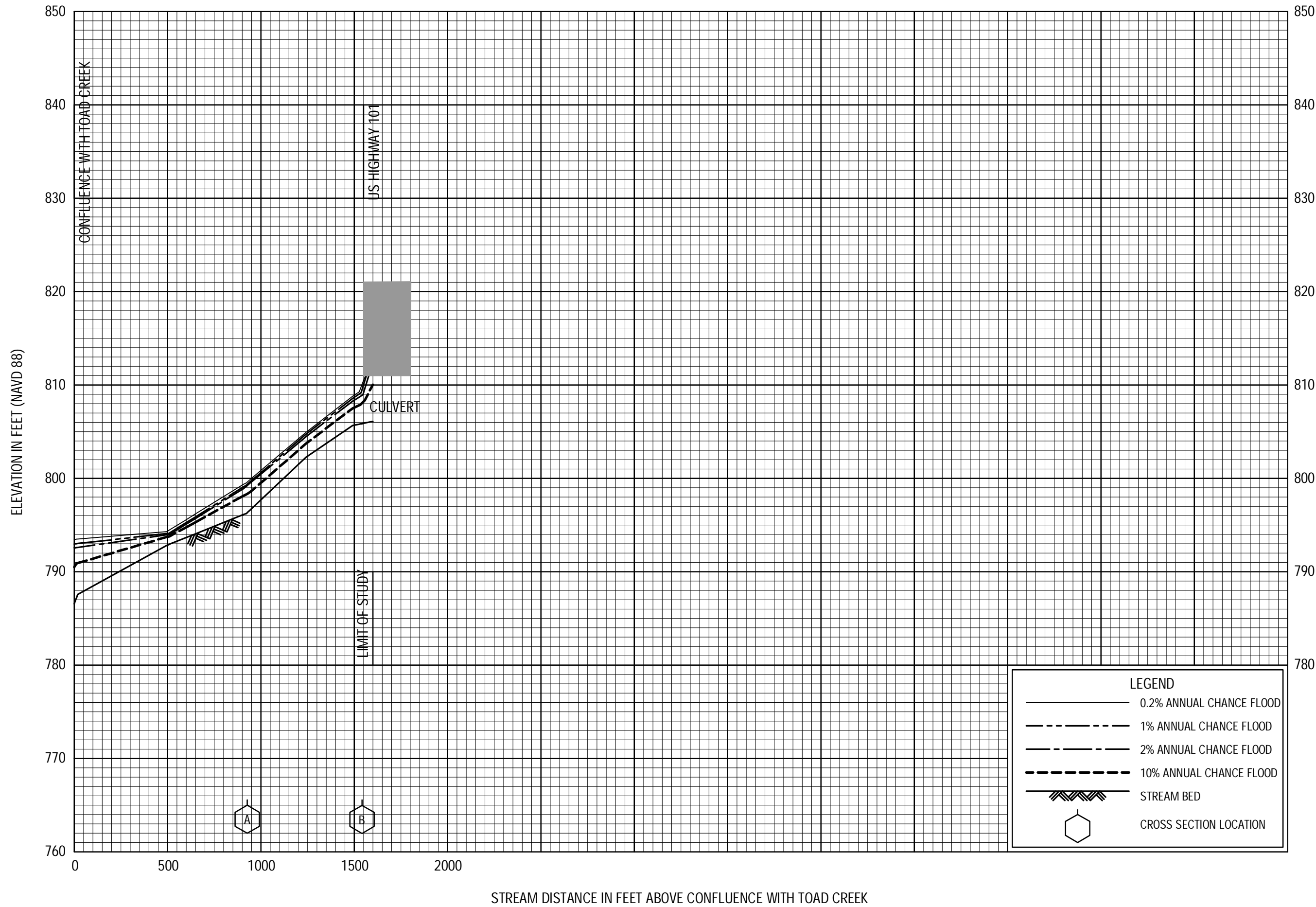
SANTA ROSA CREEK SPLIT FLOW

FEDERAL EMERGENCY MANAGEMENT AGENCY
 SAN LUIS OBISPO COUNTY, CA
 AND INCORPORATED AREAS



FLOOD PROFILES
SEE CANYON CREEK

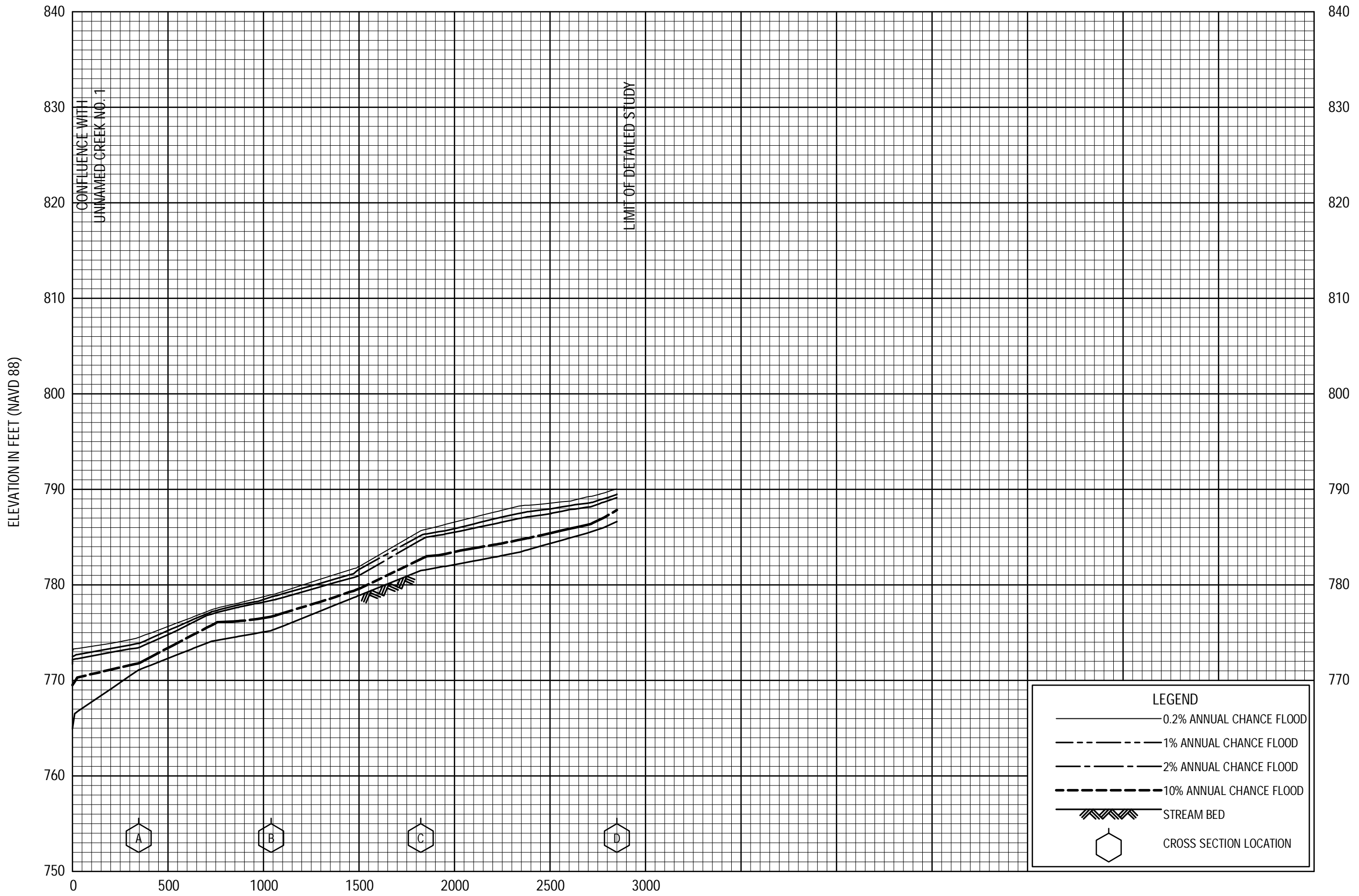
FEDERAL EMERGENCY MANAGEMENT AGENCY
SAN LUIS OBISPO COUNTY, CA
AND INCORPORATED AREAS



FLOOD PROFILES

SOUTH BRANCH TOAD CREEK

FEDERAL EMERGENCY MANAGEMENT AGENCY
 SAN LUIS OBISPO COUNTY, CA
 AND INCORPORATED AREAS



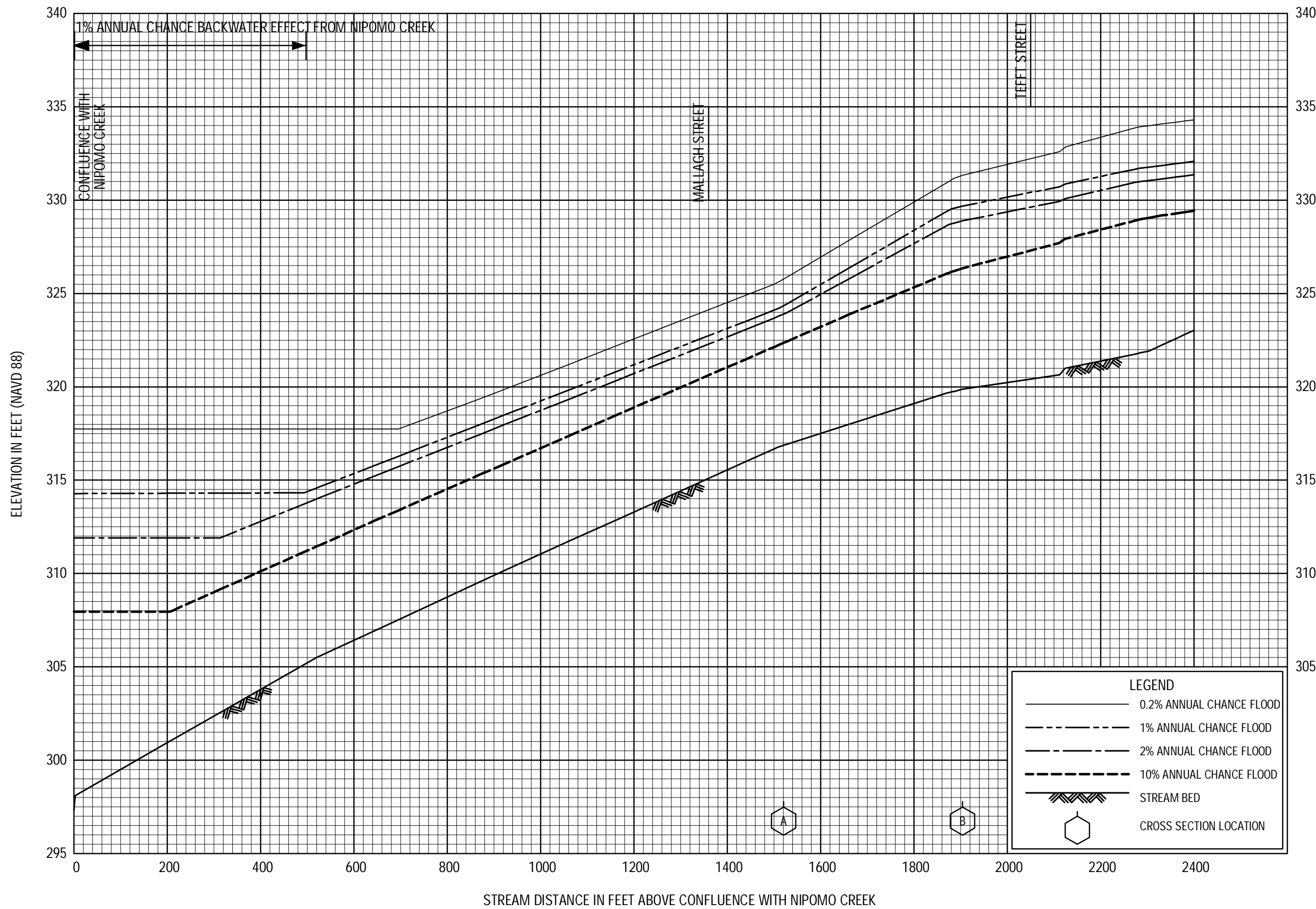
FLOOD PROFILES

SOUTH BRANCH UNNAMED CREEK NO. 1

FEDERAL EMERGENCY MANAGEMENT AGENCY
SAN LUIS OBISPO COUNTY, CA
AND INCORPORATED AREAS

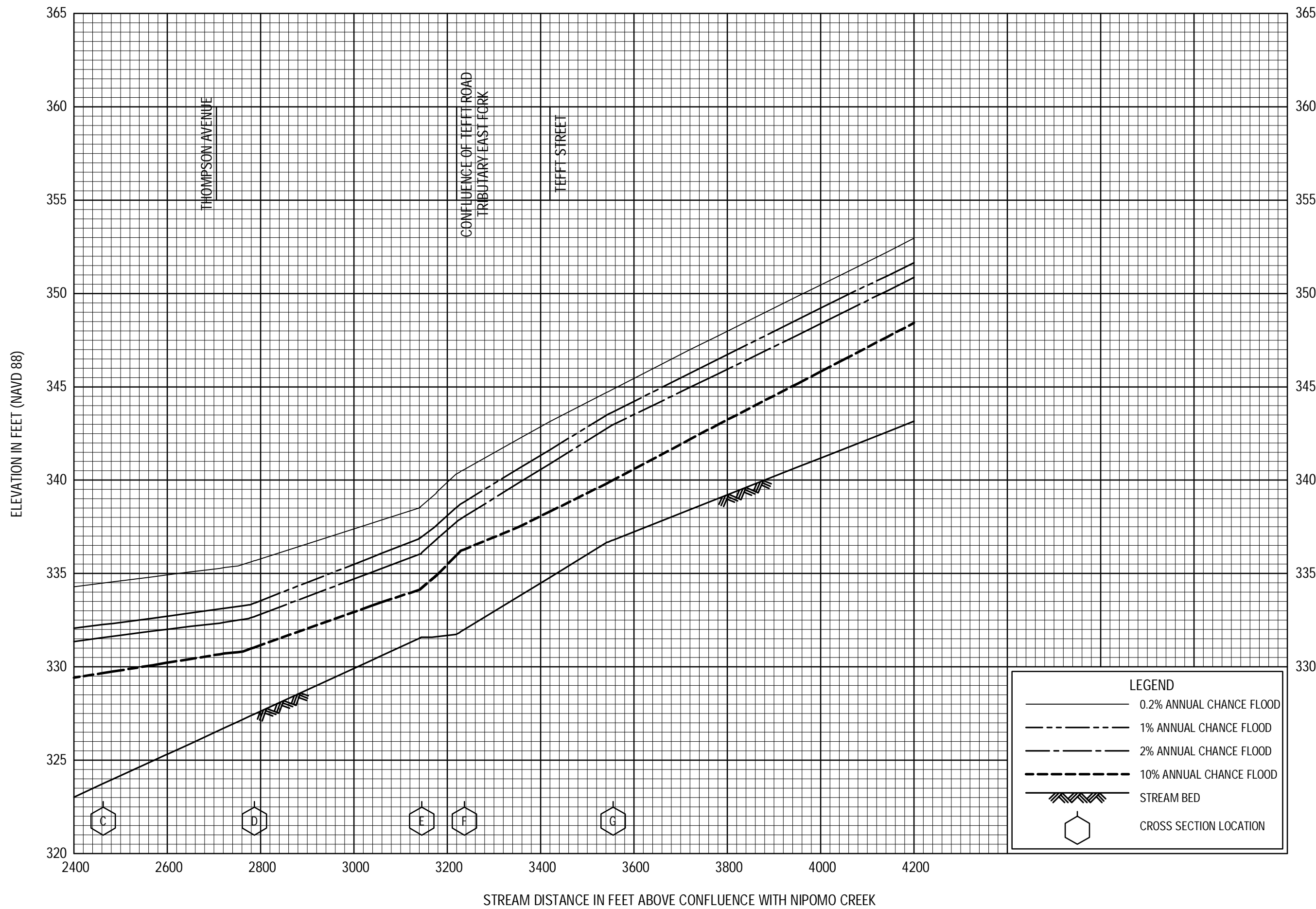
84P

STREAM DISTANCE IN FEET ABOVE CONFLUENCE WITH UNNAMED CREEK NO. 1



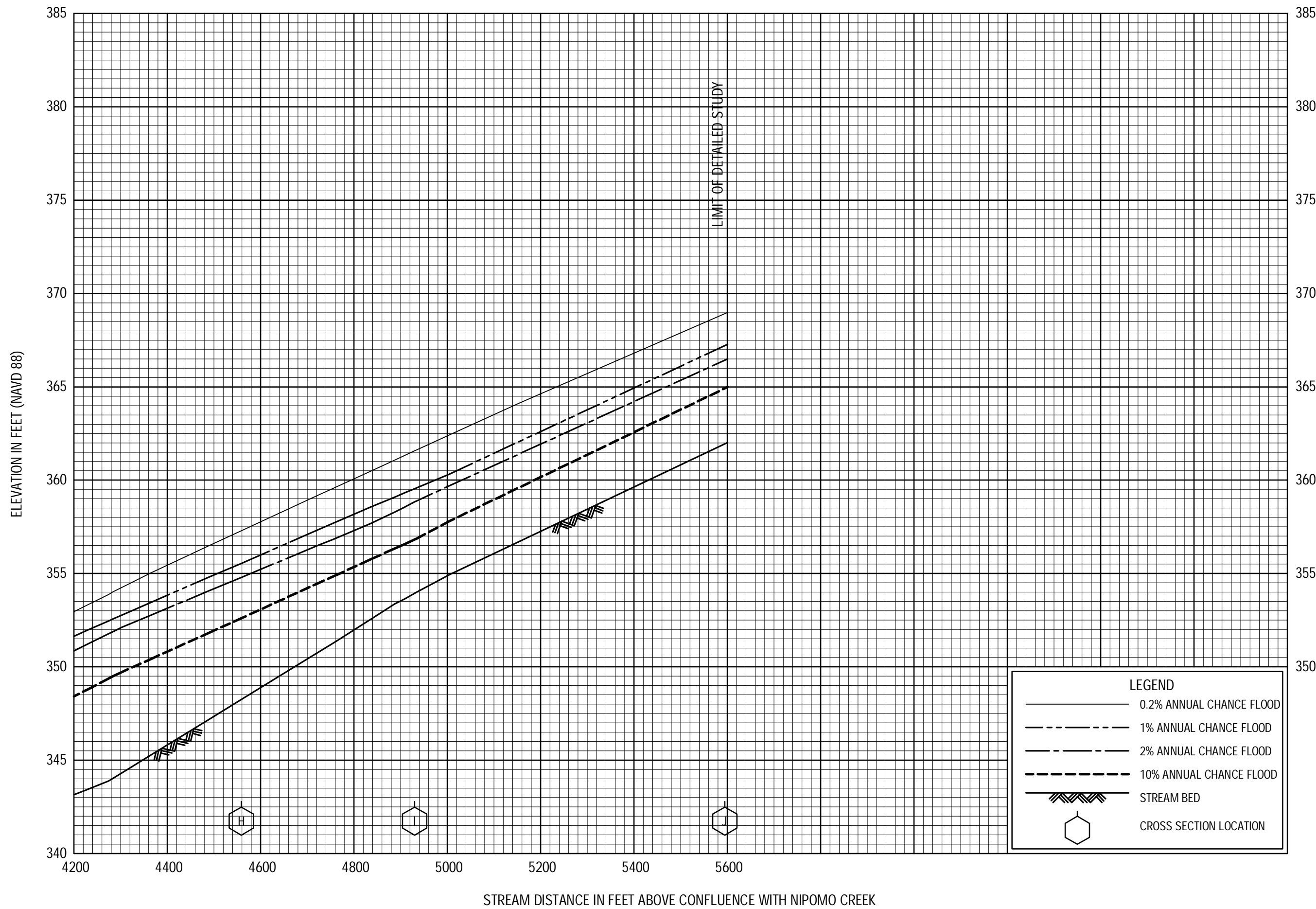
FLOOD PROFILES
TEFFT ROAD TRIBUTARY

FEDERAL EMERGENCY MANAGEMENT AGENCY
SAN LUIS OBISPO COUNTY, CA
AND INCORPORATED AREAS



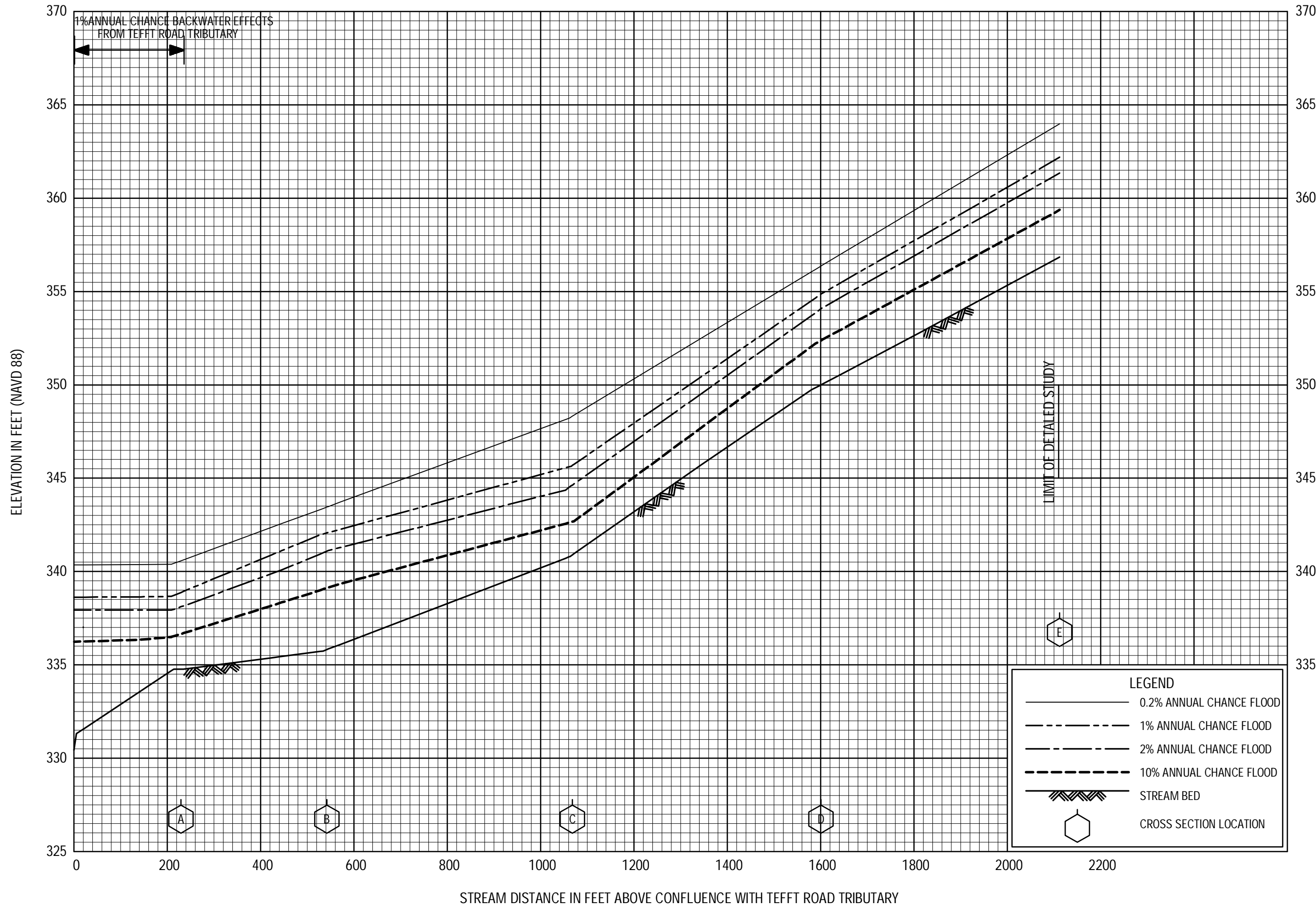
FLOOD PROFILES
TEFFT ROAD TRIBUTARY

FEDERAL EMERGENCY MANAGEMENT AGENCY
SAN LUIS OBISPO COUNTY, CA
AND INCORPORATED AREAS



FLOOD PROFILES
TEFFT ROAD TRIBUTARY

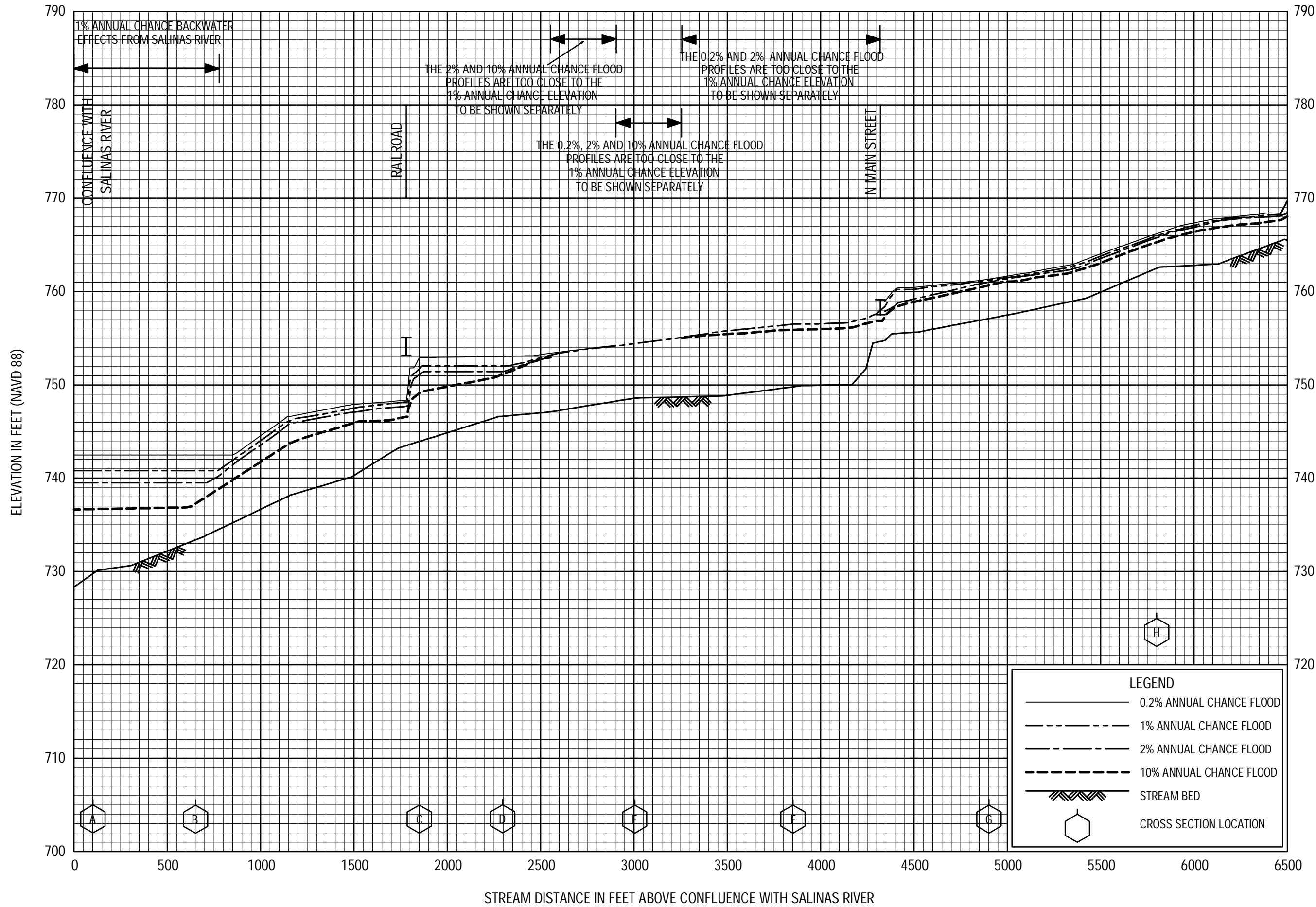
FEDERAL EMERGENCY MANAGEMENT AGENCY
SAN LUIS OBISPO COUNTY, CA
AND INCORPORATED AREAS



FLOOD PROFILES

TEFFT ROAD TRIBUTARY EAST FORK

FEDERAL EMERGENCY MANAGEMENT AGENCY
 SAN LUIS OBISPO COUNTY, CA
 AND INCORPORATED AREAS

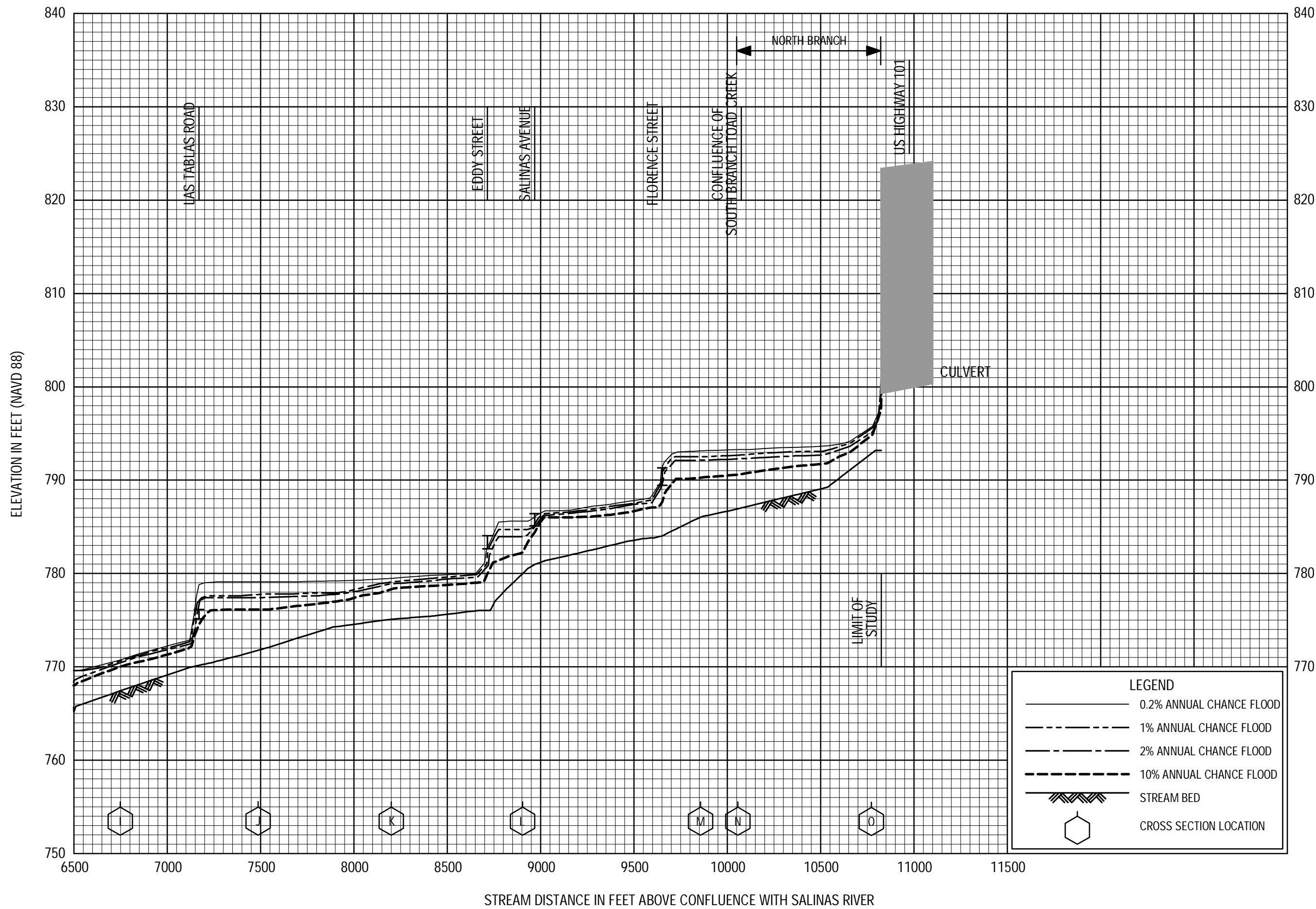


FLOOD PROFILES

TOAD CREEK (MAIN AND NORTH BRANCH)

FEDERAL EMERGENCY MANAGEMENT AGENCY

SAN LUIS OBISPO COUNTY, CA
AND INCORPORATED AREAS

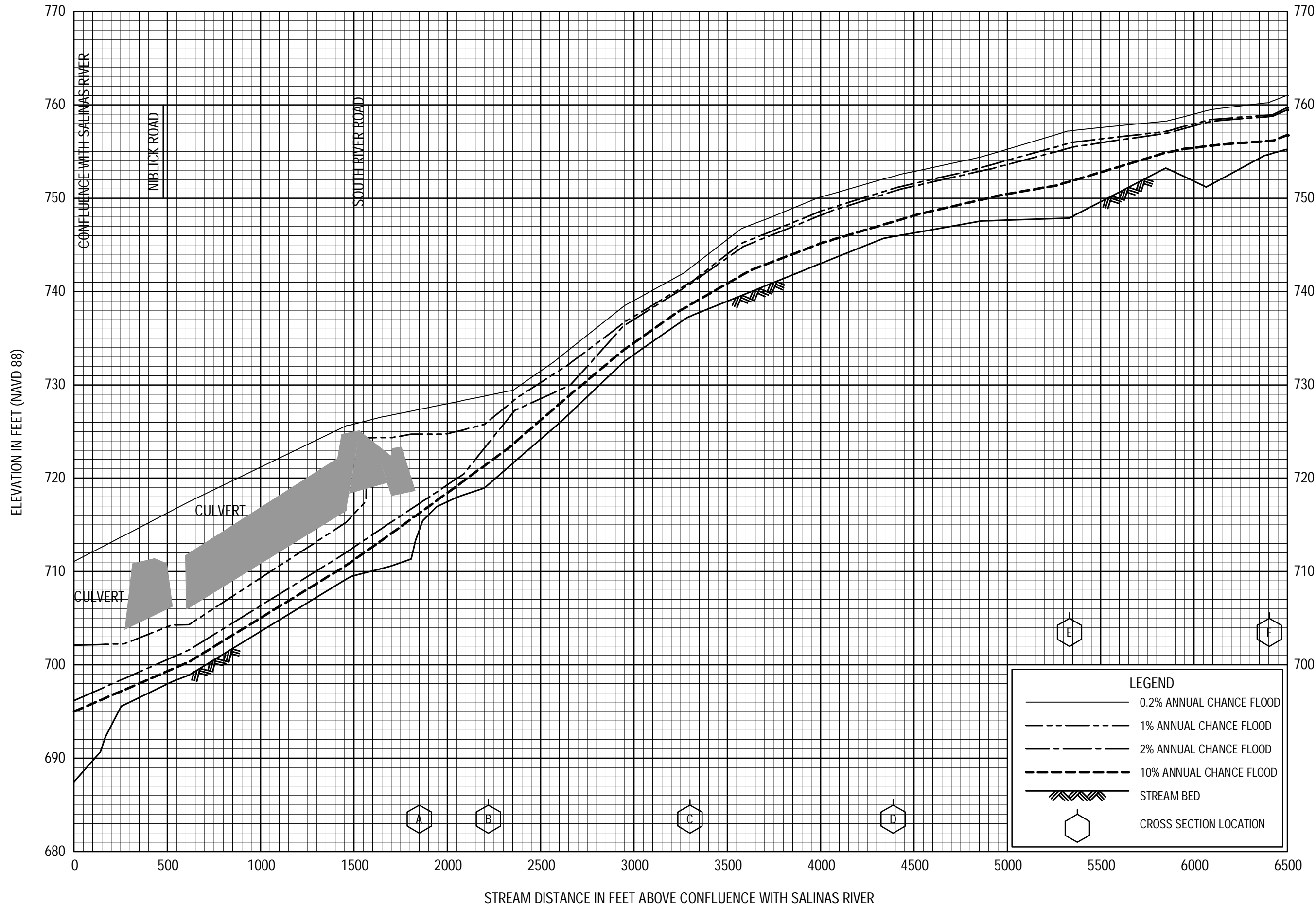


FLOOD PROFILES

TOAD CREEK (MAIN AND NORTH BRANCH)

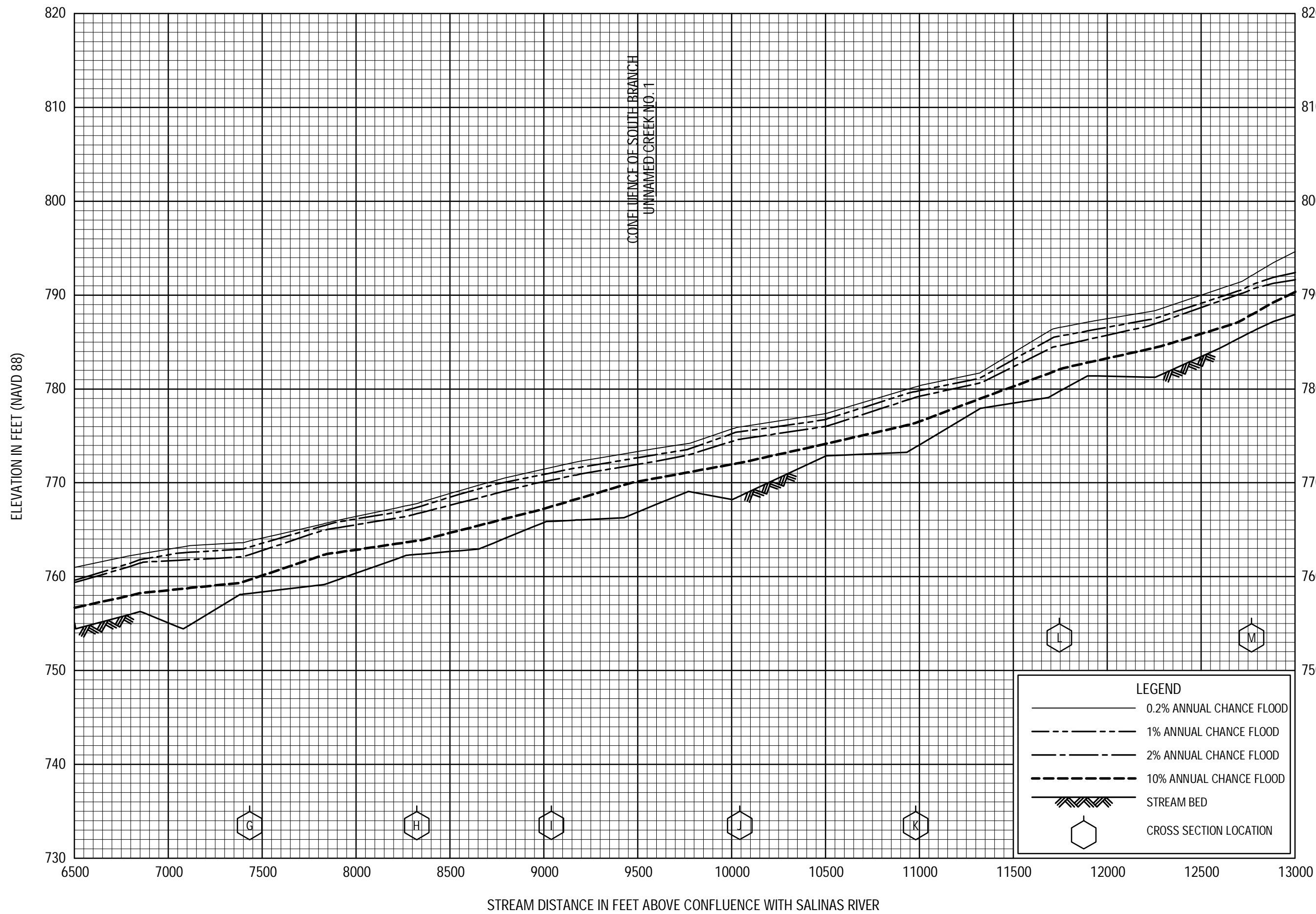
FEDERAL EMERGENCY MANAGEMENT AGENCY

SAN LUIS OBISPO COUNTY, CA
AND INCORPORATED AREAS




FLOOD PROFILES
UNNAMED CREEK NO. 1

FEDERAL EMERGENCY MANAGEMENT AGENCY
SAN LUIS OBISPO COUNTY, CA
AND INCORPORATED AREAS



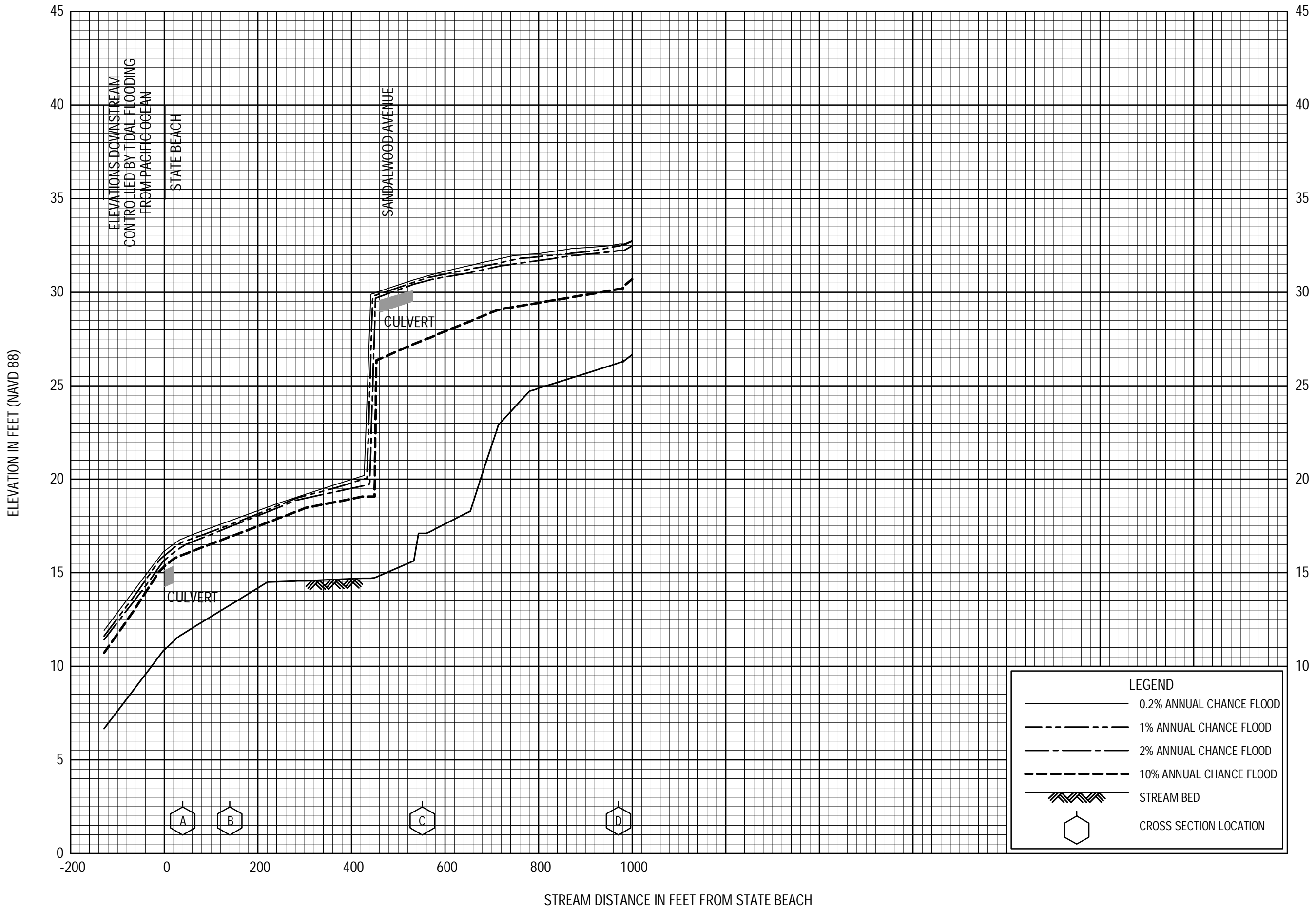
FLOOD PROFILES
UNNAMED CREEK NO. 1

FEDERAL EMERGENCY MANAGEMENT AGENCY
SAN LUIS OBISPO COUNTY, CA
AND INCORPORATED AREAS



FLOOD PROFILES
UNNAMED CREEK NO. 1

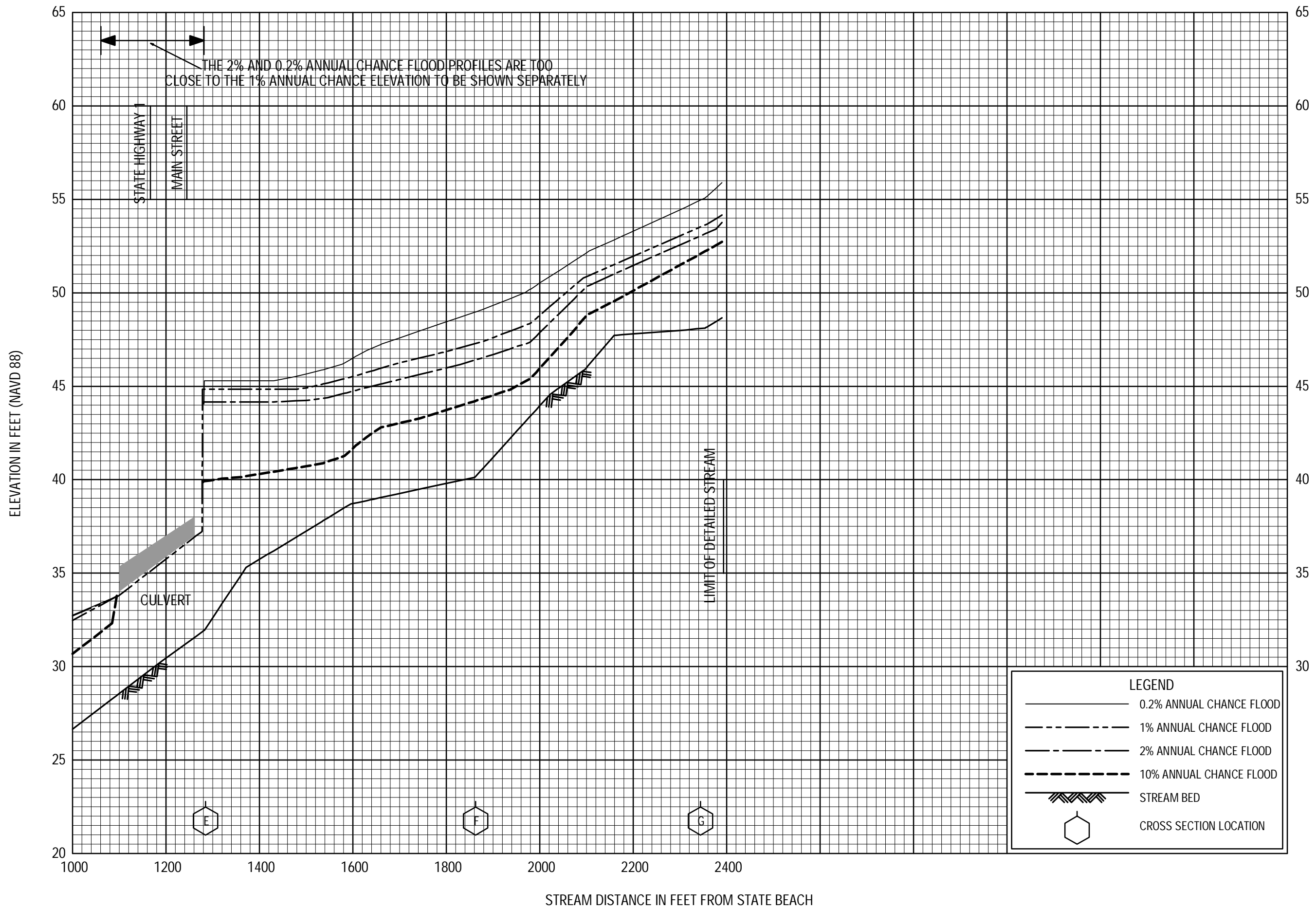
FEDERAL EMERGENCY MANAGEMENT AGENCY
SAN LUIS OBISPO COUNTY, CA
AND INCORPORATED AREAS



FLOOD PROFILES

UNNAMED CREEK (ALVA PAUL CREEK)

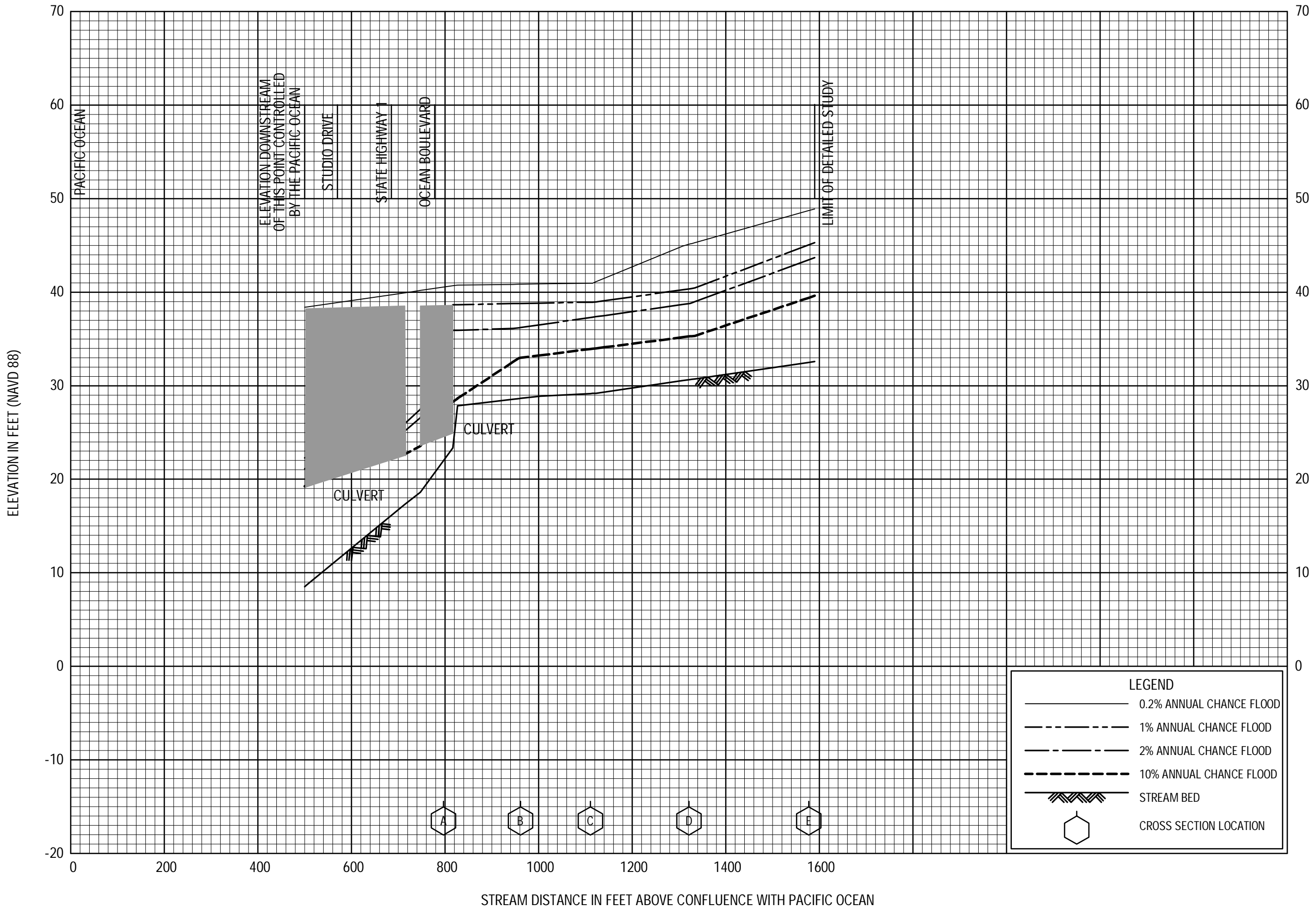
FEDERAL EMERGENCY MANAGEMENT AGENCY
 SAN LUIS OBISPO COUNTY, CA
 AND INCORPORATED AREAS



FLOOD PROFILES

UNNAMED CREEK (ALVA PAUL CREEK)

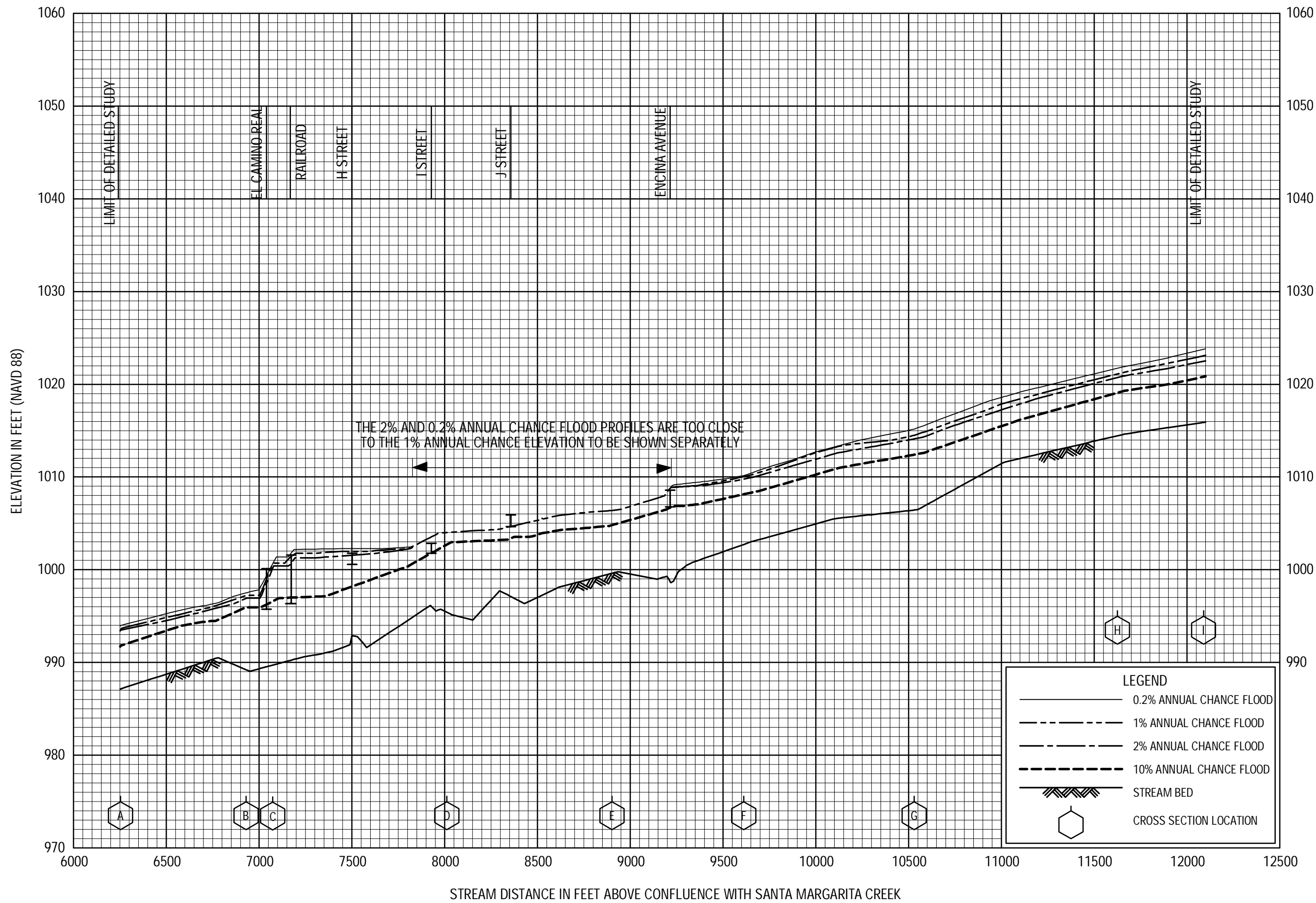
FEDERAL EMERGENCY MANAGEMENT AGENCY
 SAN LUIS OBISPO COUNTY, CA
 AND INCORPORATED AREAS



FLOOD PROFILES

WILLOW CREEK

FEDERAL EMERGENCY MANAGEMENT AGENCY
 SAN LUIS OBISPO COUNTY, CA
 AND INCORPORATED AREAS



FLOOD PROFILES
 YERBA BUENA CREEK

FEDERAL EMERGENCY MANAGEMENT AGENCY
 SAN LUIS OBISPO COUNTY, CA
 AND INCORPORATED AREAS